

DATA/KARTGRUNNLAG:

OPPDRAGSGIVER:

TVERRPROFILER - VEG

PROSJEKT: Hollerud Boligfelt
Tverrprofiler SKV2

DATO:

MÅLES.:

KONSTR.:



TEGN.NR.:

21.09.2021

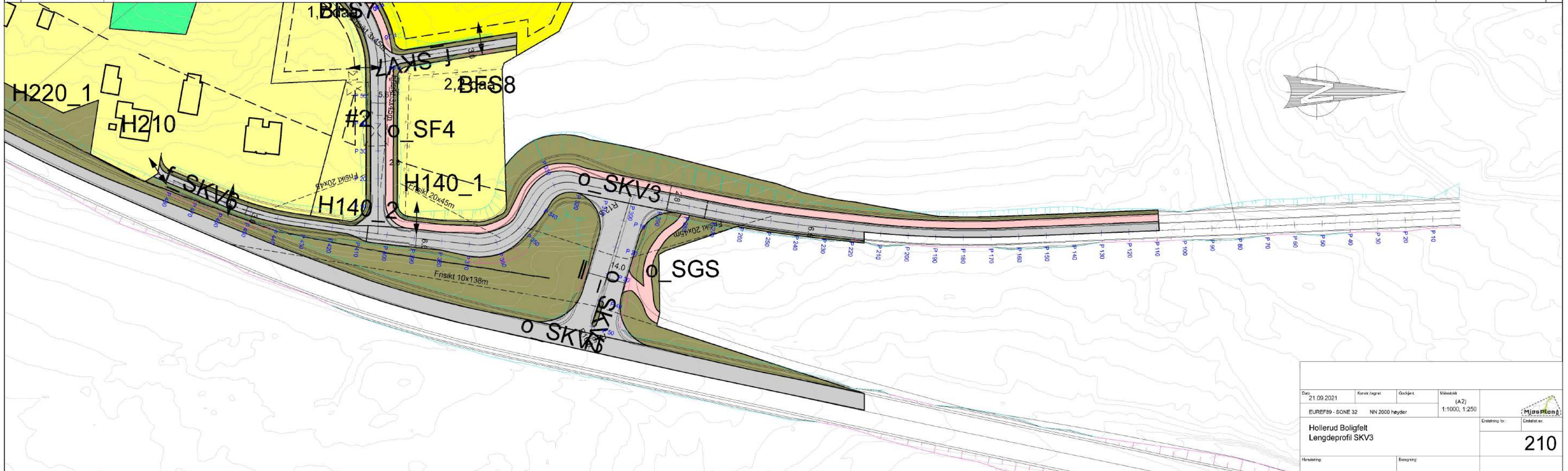
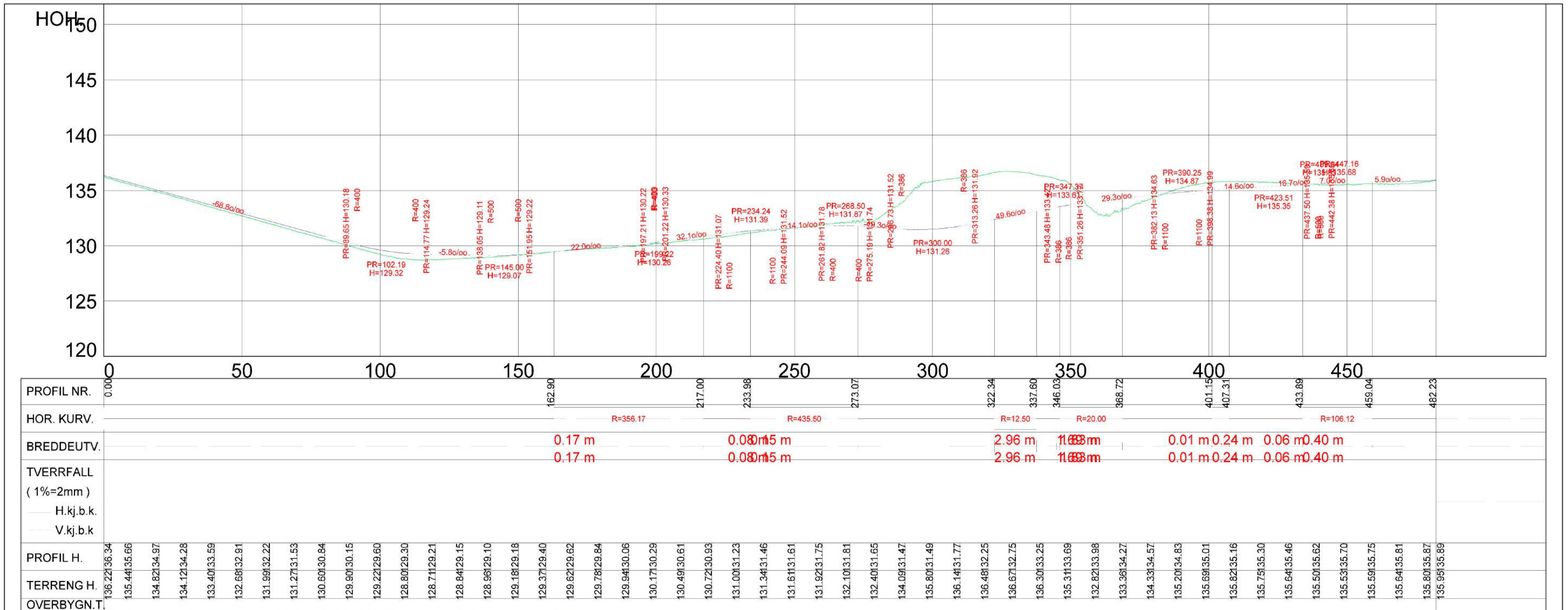
1:100 (A3)

306

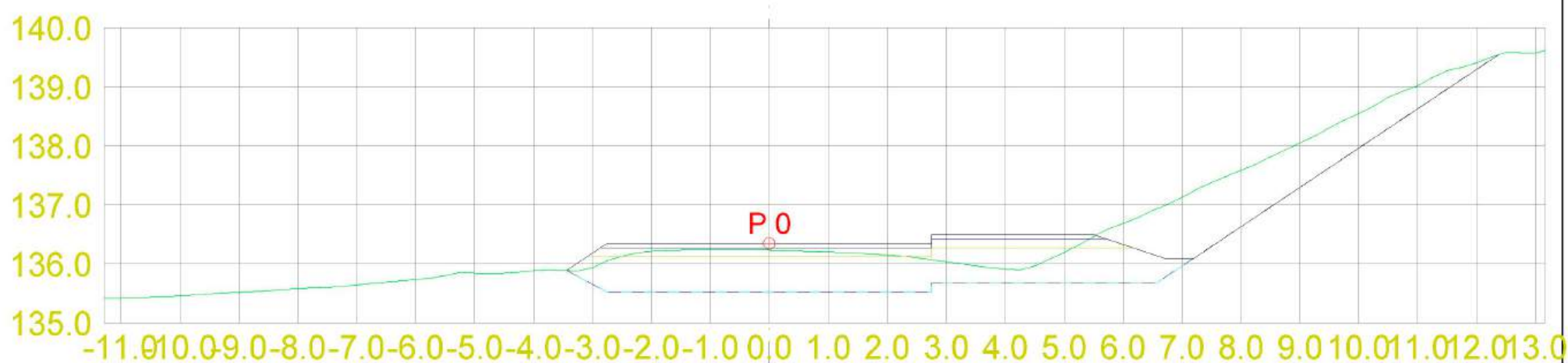
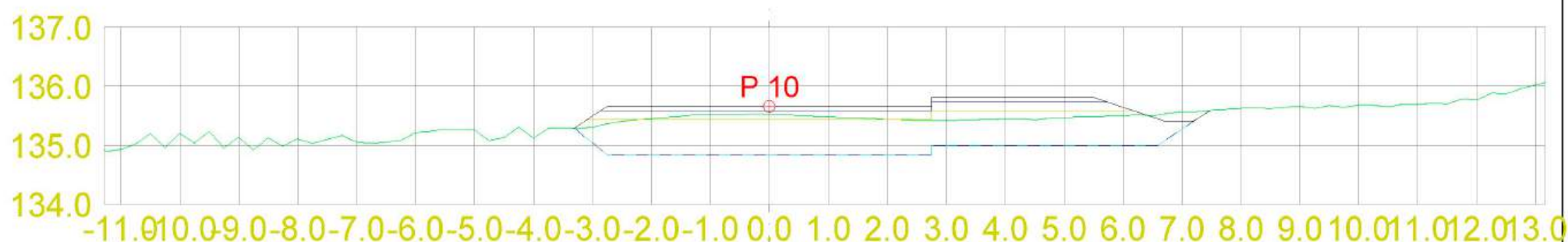
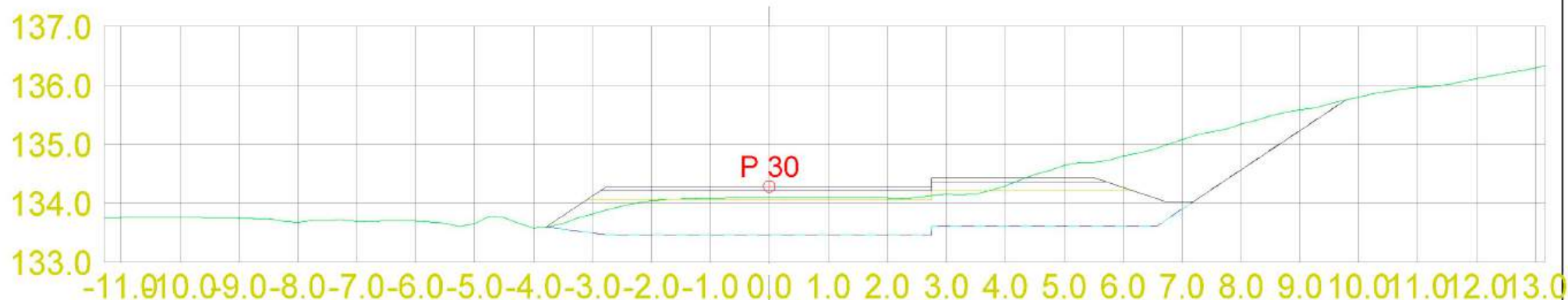
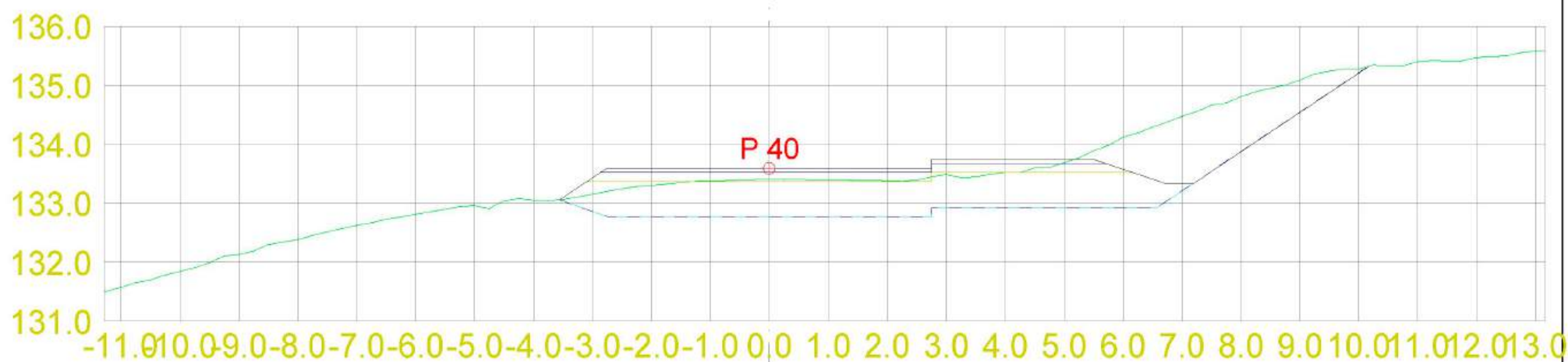
VEG NR.

SIDE

1



Dato:	21.09.2021	Konst./Ingeniør:	Konst./Ingeniør	Skisse:	Målestokk:
Prosjekt:	EUREF89 - SONE 32	Objekt:	NN 2000 høyder	Skala:	(A2) 1:1000, 1:250
Hollerud Boligfelt Lengdeprofil SKV3					210



DATA/KARTGRUNNLAG:

OPPDRAGSGIVER:

TVERRPROFILER - VEG

PROSJEKT: Hollerud Boligfelt
Tverrprofiler SKV3

DATO:

MÅLES.:

KONSTR.:



TEGN.NR.:

307

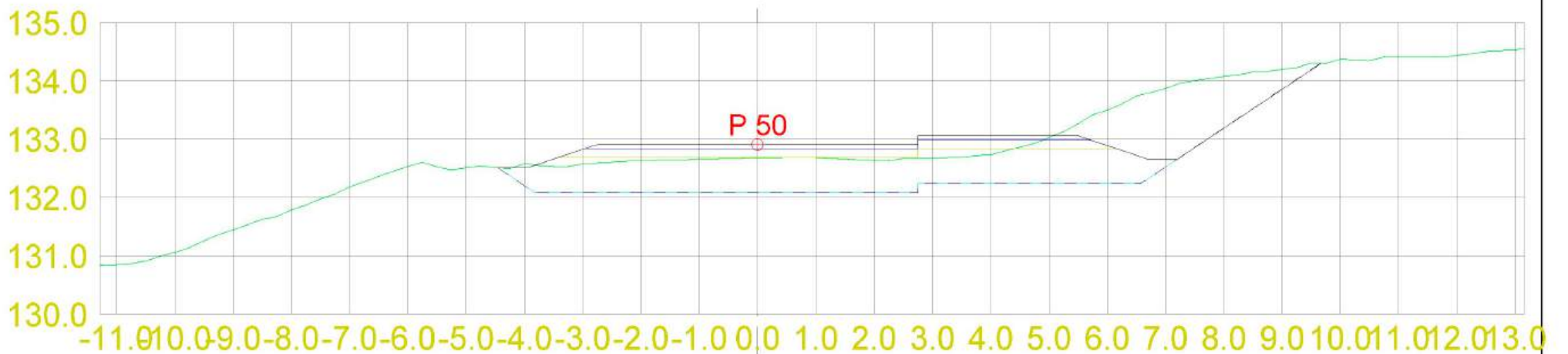
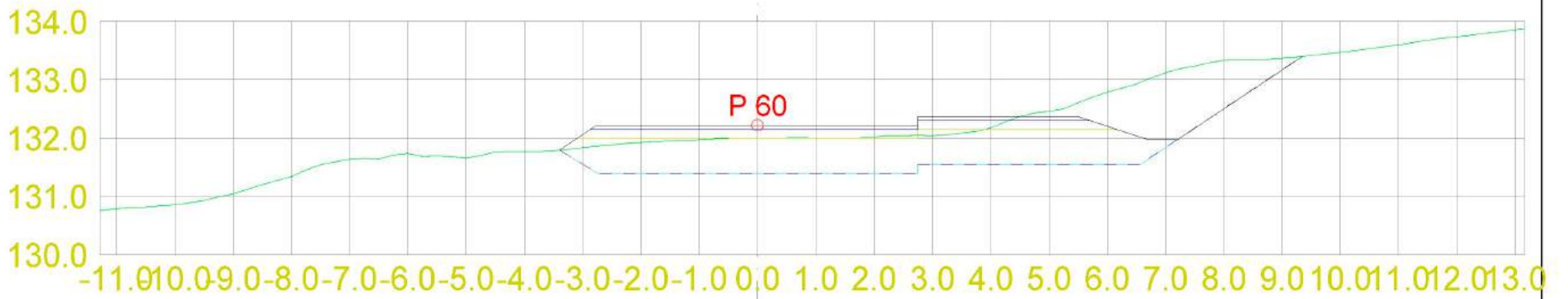
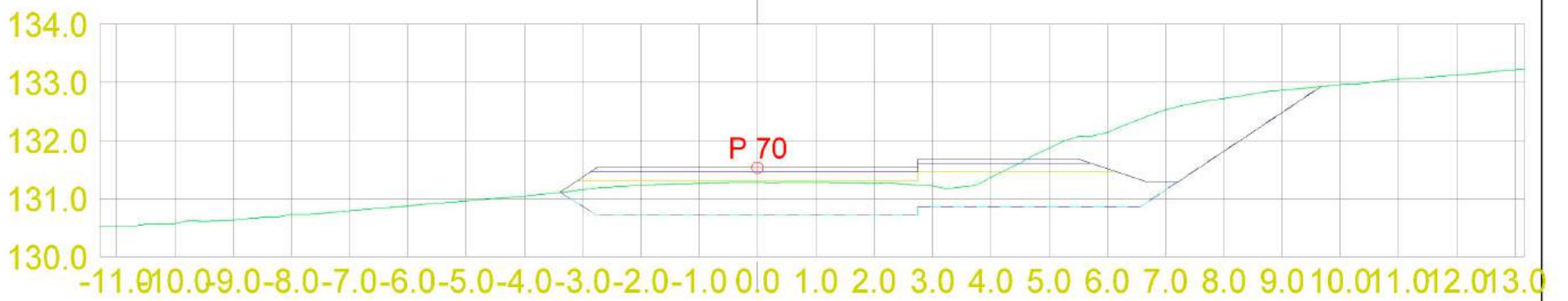
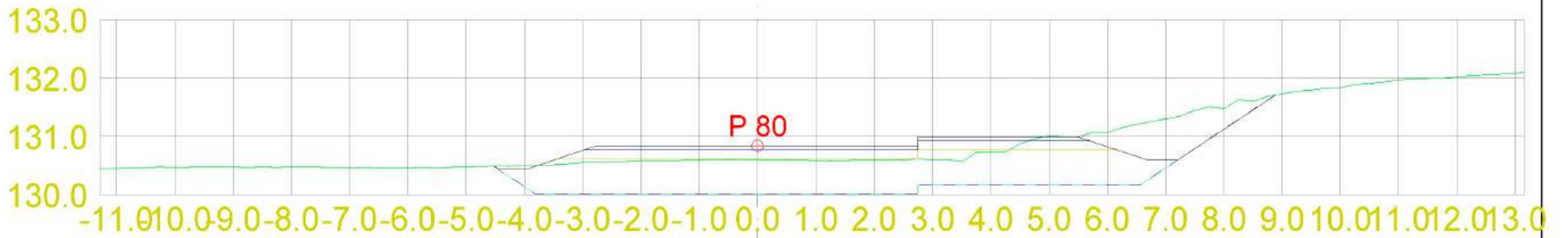
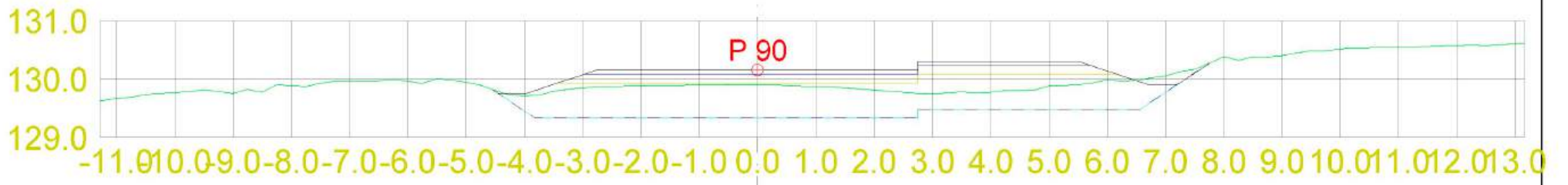
VEG NR.


SIDE

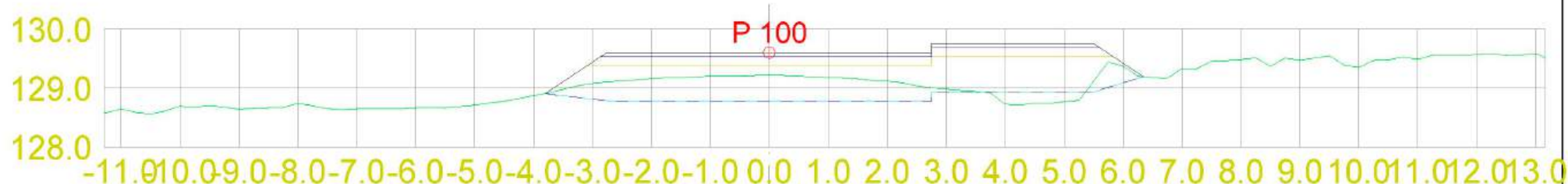
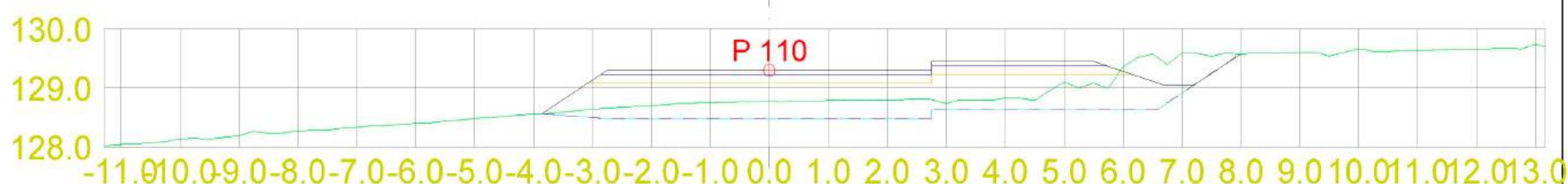
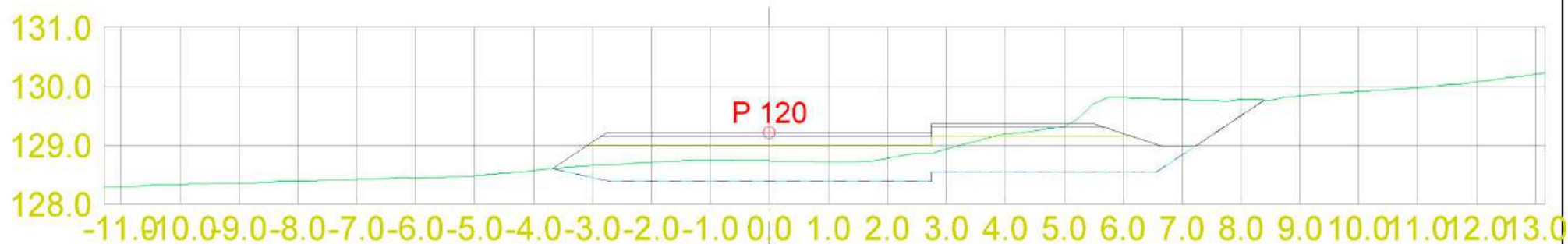
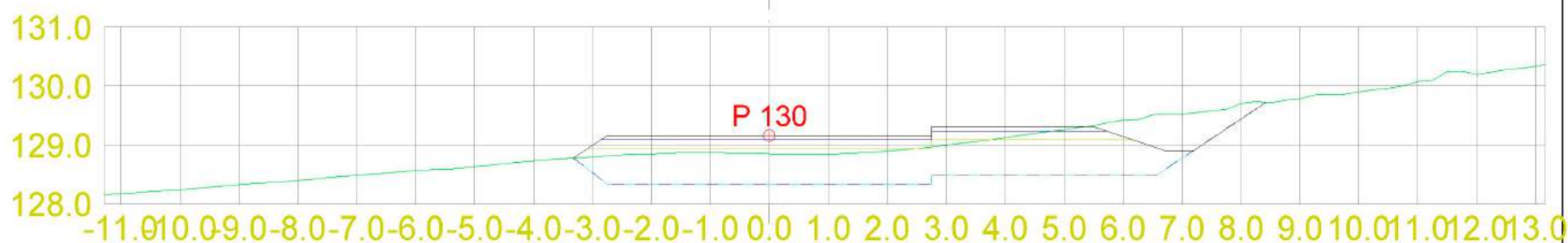
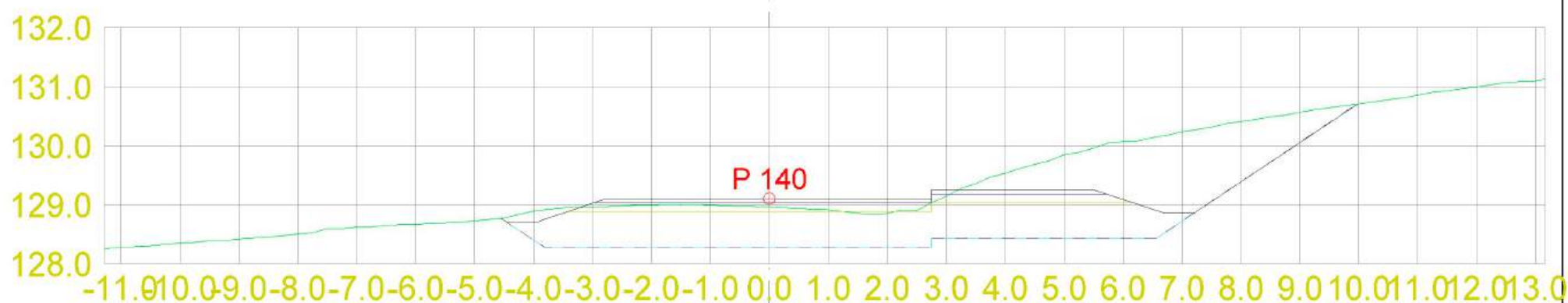
1


21.09.2021

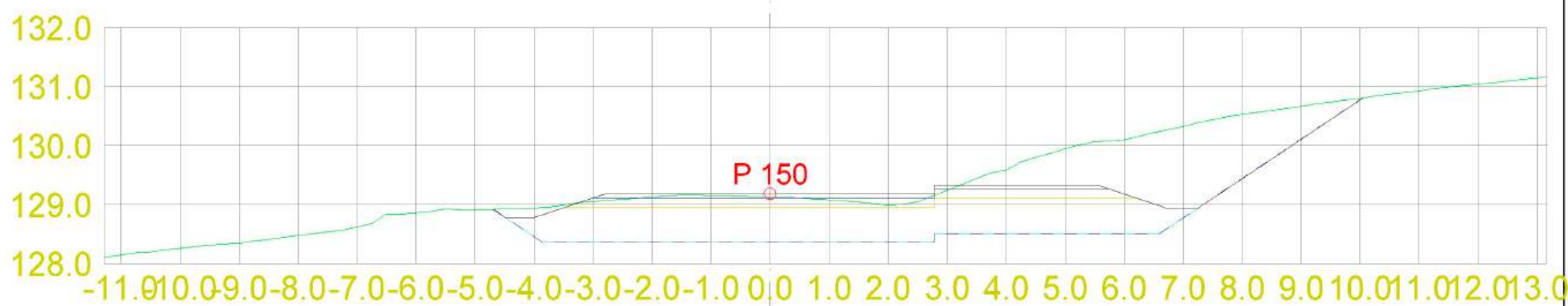
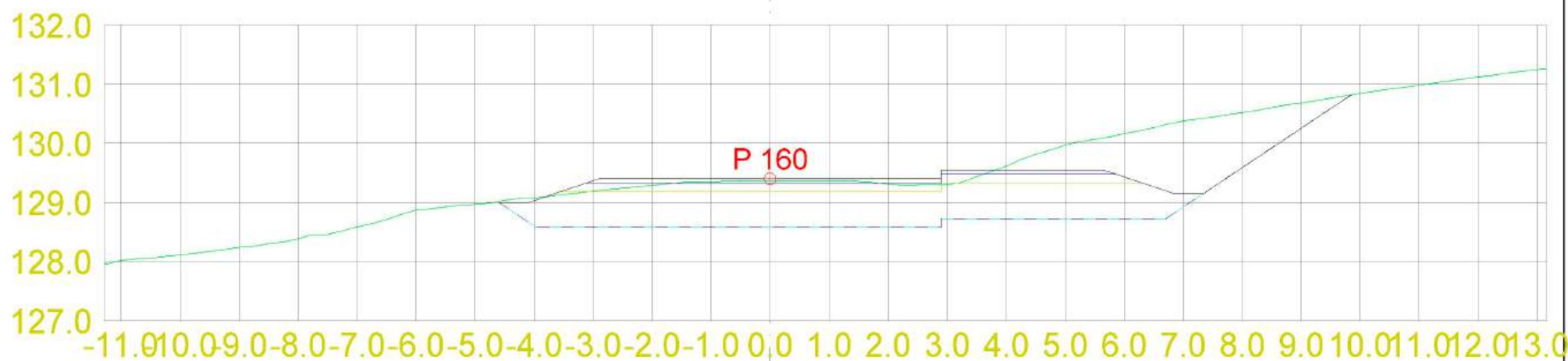
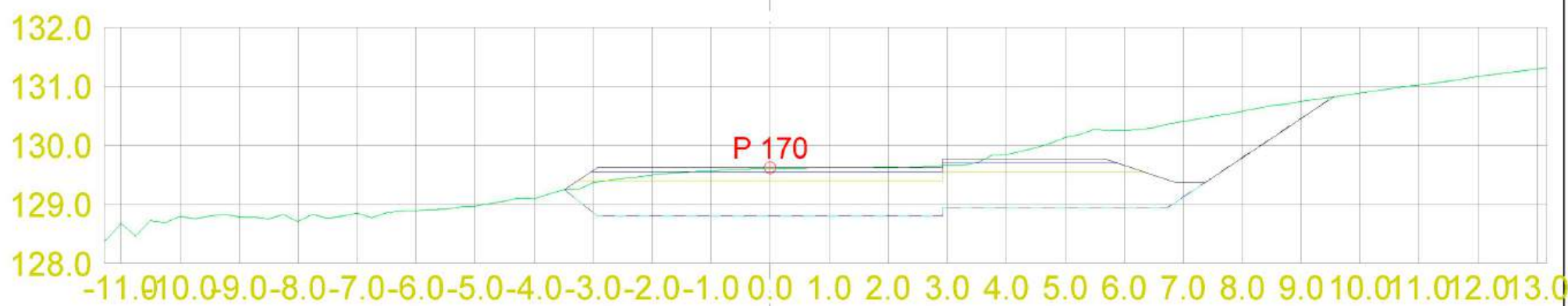
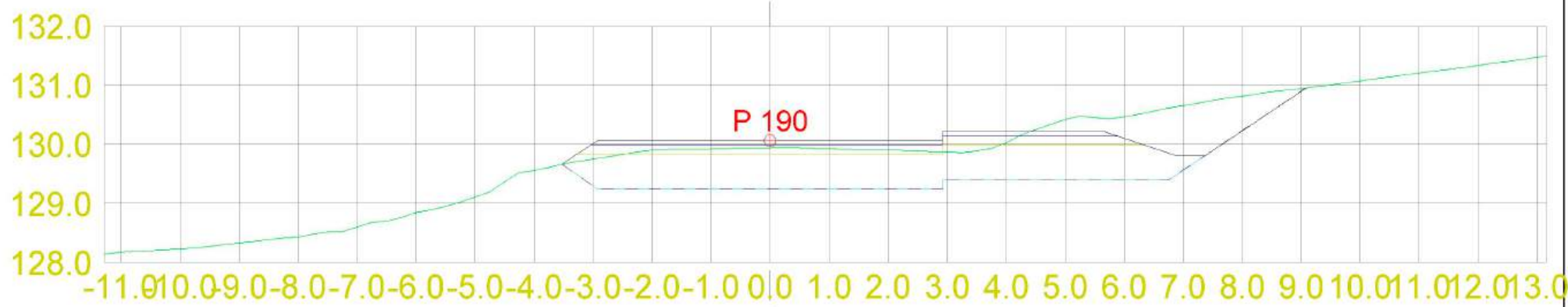
1:100 (A3)



DATA/KARTGRUNNLAG:			OPPDRAGSGIVER:			TVERRPROFILER - VEG PROSJEKT: Hollerud Boligfelt Tverrprofiler SKV3		
DATO:	MÅLES.:	KONSTR.:						
21.09.2021	1:100 (A3)					307	2	2



DATA/KARTGRUNNLAG:			OPPDRAGSGIVER:		TVERRPROFILER - VEG PROSJEKT: Hollerud Boligfelt Tverrprofiler SKV3		
DATO:	MÅLES.:	KONSTR.:					
21.09.2021	1:100 (A3)				307	VEG NR.	SIDE



DATA/KARTGRUNNLAG:

OPPDRAGSGIVER:

TVERRPROFILER - VEG

PROSJEKT: Hollerud Boligfelt
Tverrprofiler SKV3

DATO:

MÅLES.:

KONSTR.:



TEGN.NR.:

21.09.2021

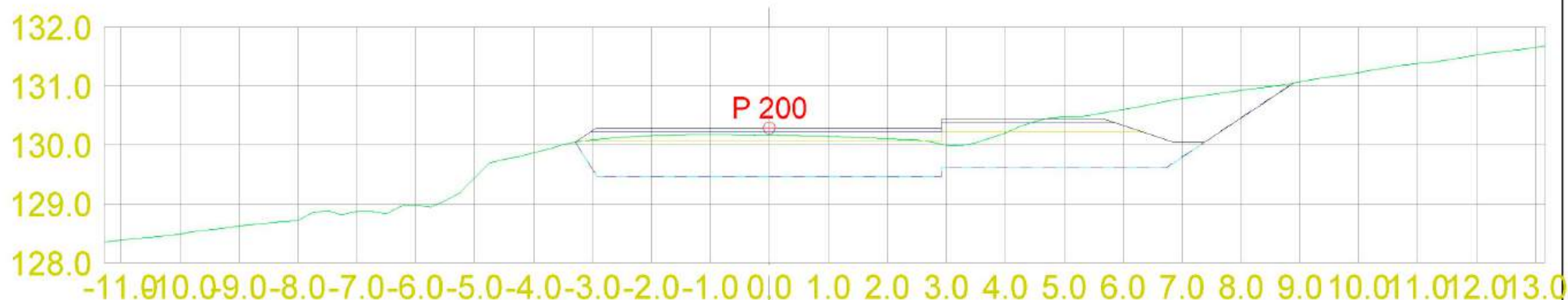
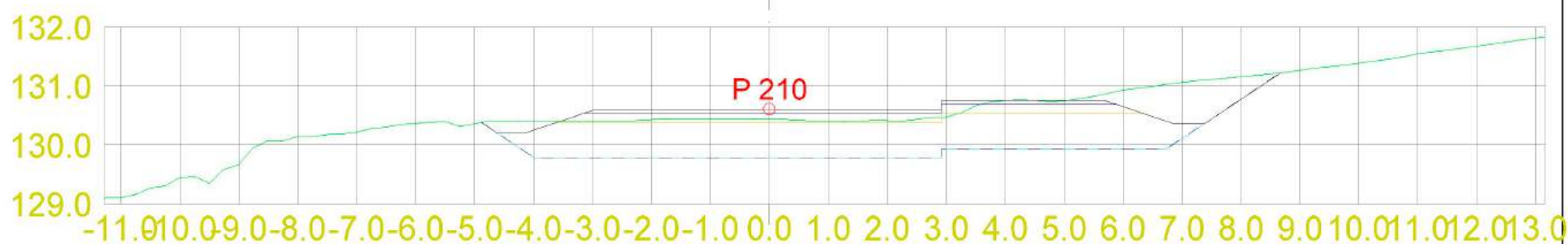
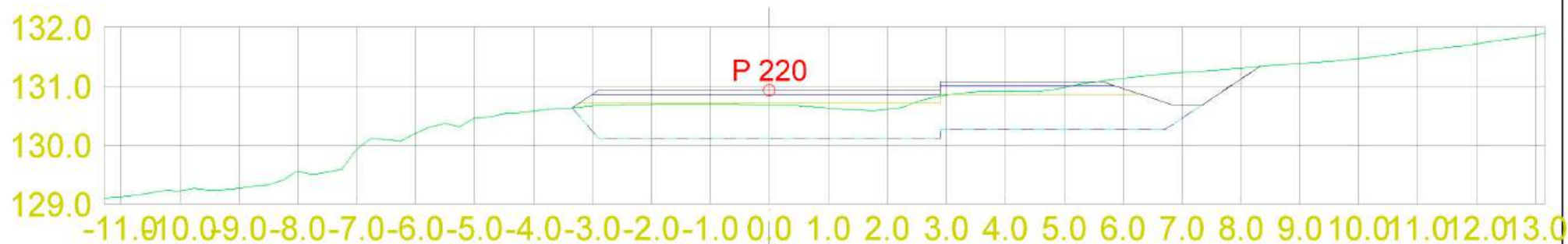
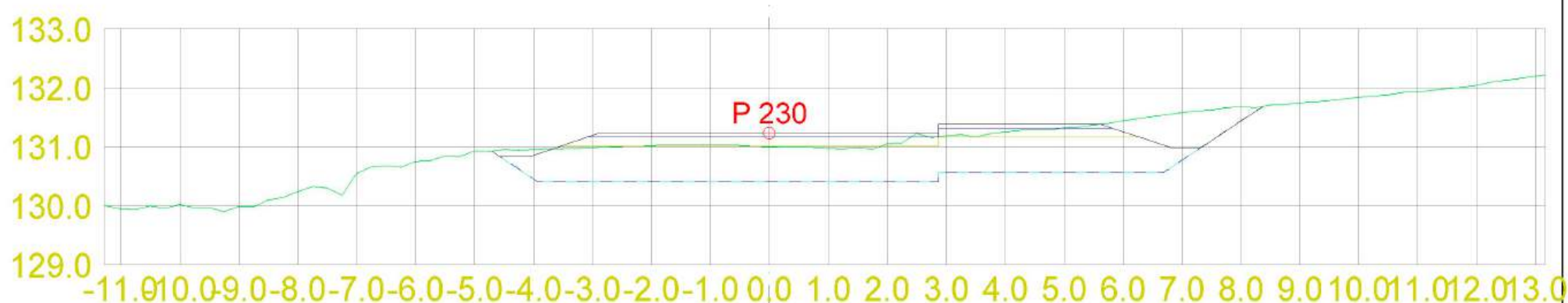
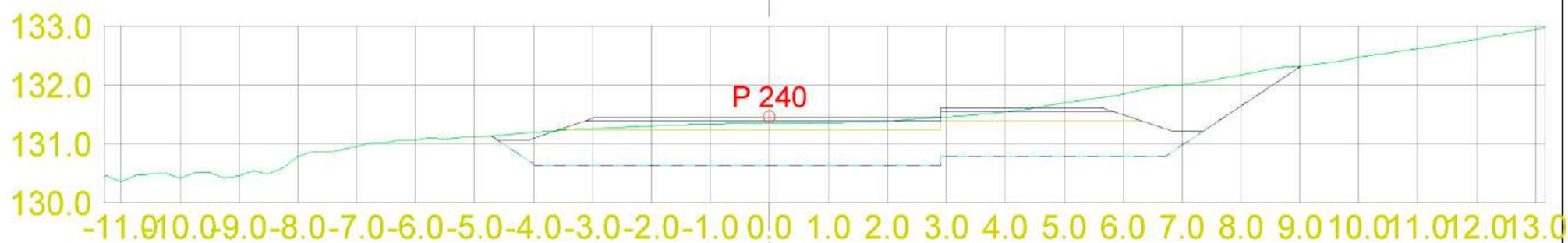
1:100 (A3)


307

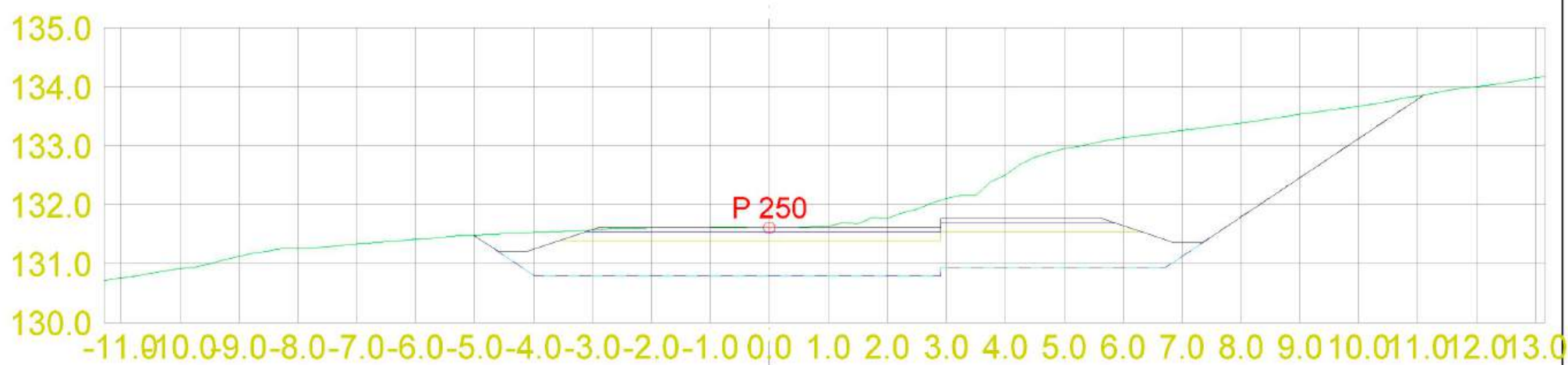
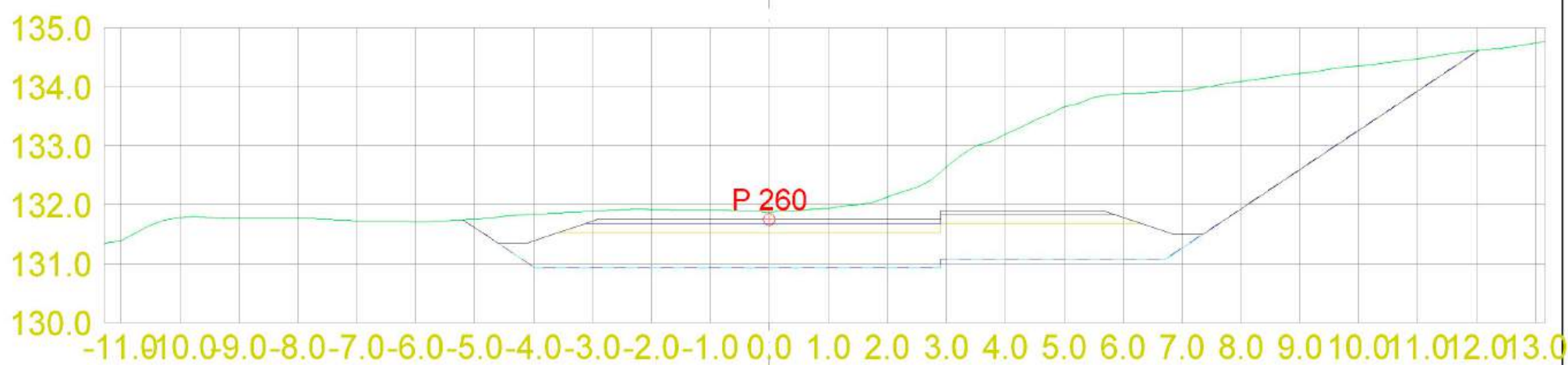
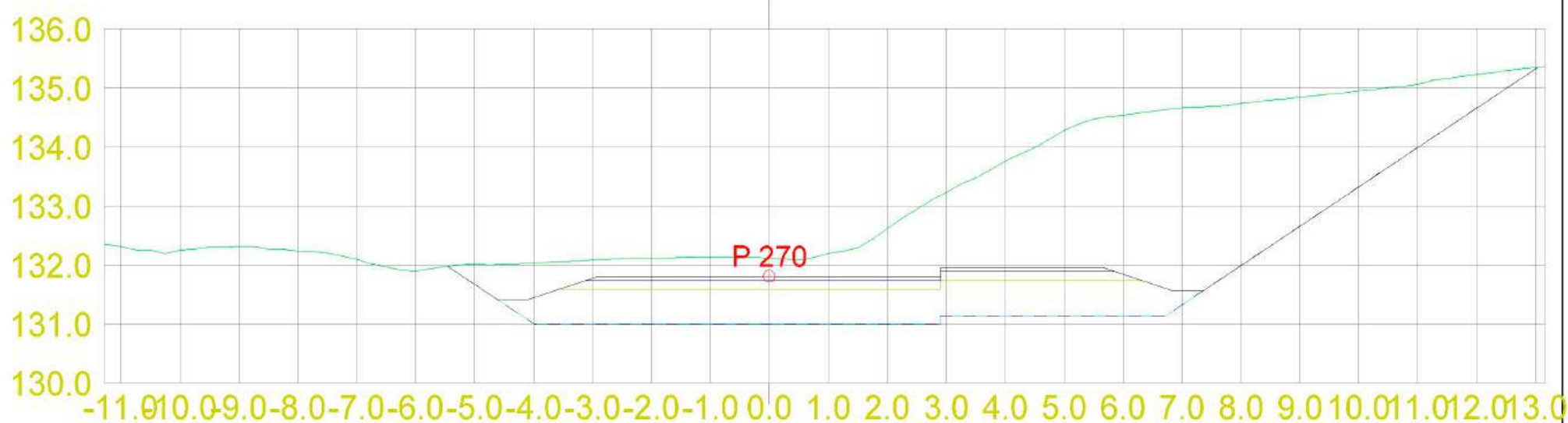
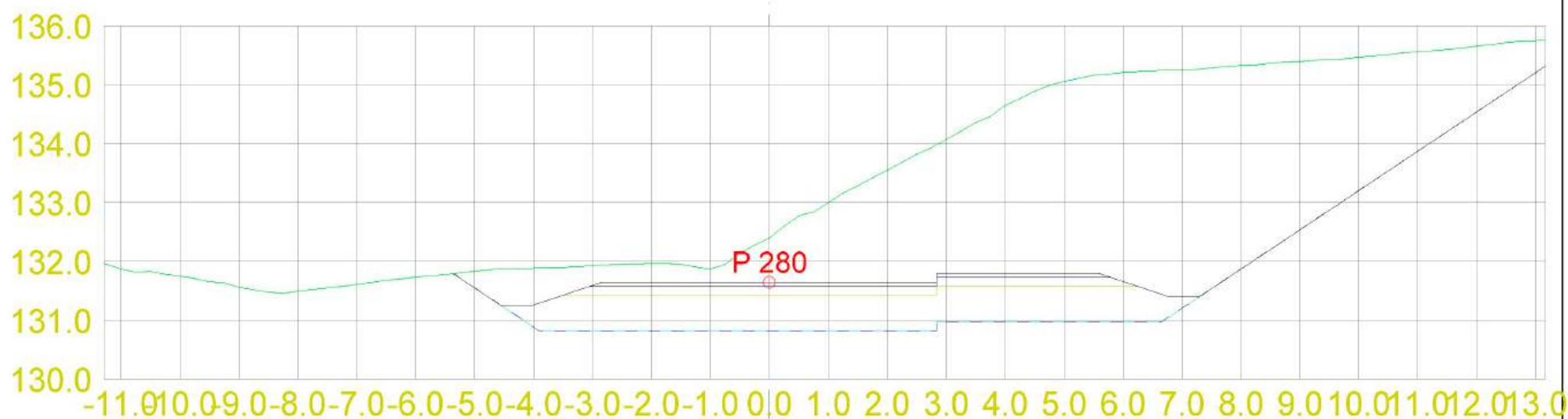
VEG NR.

SIDE

4



DATA/KARTGRUNNLAG:			OPPDRAGSGIVER:		TVERRPROFILER - VEG PROSJEKT: Hollerud Boligfelt Tverrprofiler SKV3		
DATO:	MÅLES.:	KONSTR.:					
21.09.2021	1:100 (A3)				307	VEG NR.	SIDE



DATA/KARTGRUNNLAG:

OPPDRAGSGIVER:

TVERRPROFILER - VEG

PROSJEKT: Hollerud Boligfelt
Tverrprofiler SKV3

DATO:

MÅLES.:

KONSTR.:

TEGN.NR.:

21.09.2021

1:100 (A3)

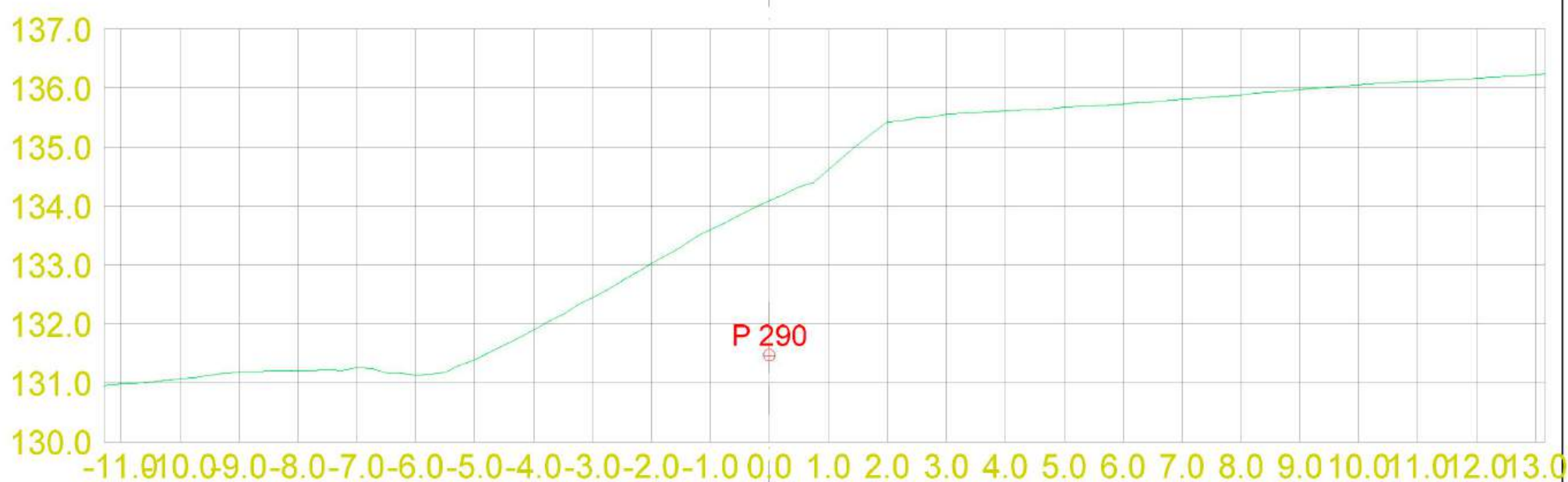
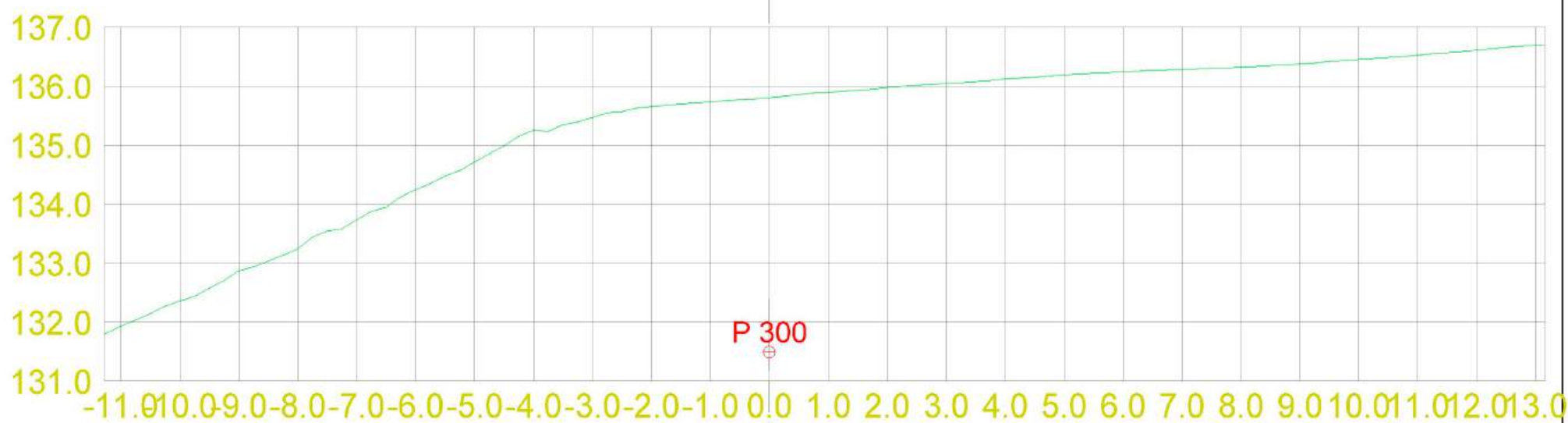
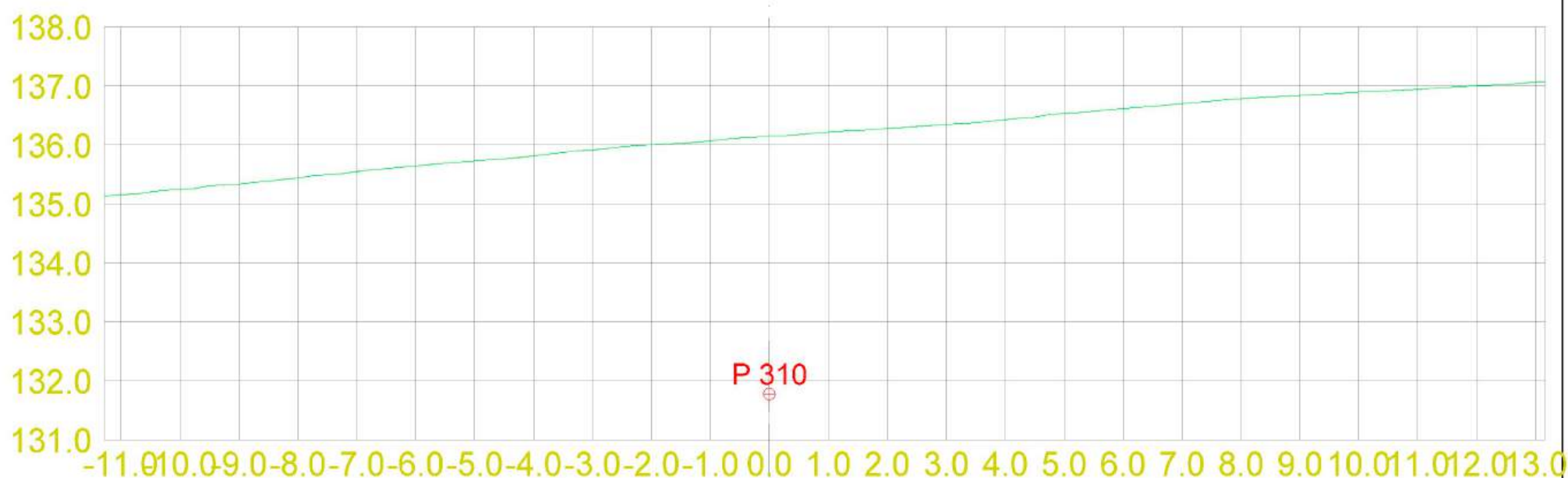



307

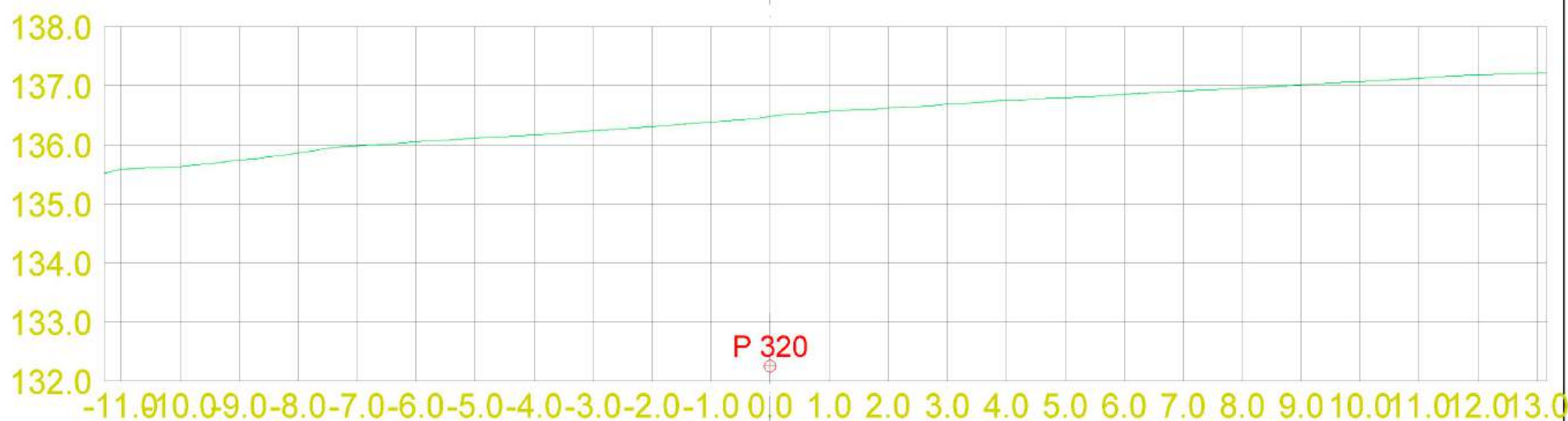
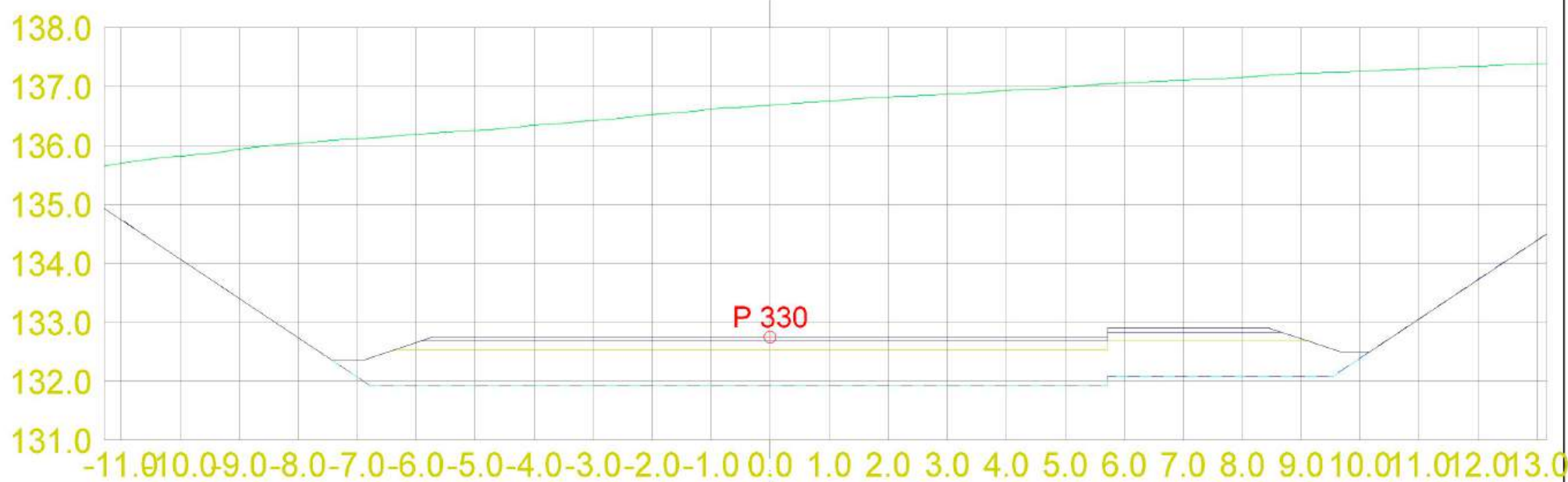
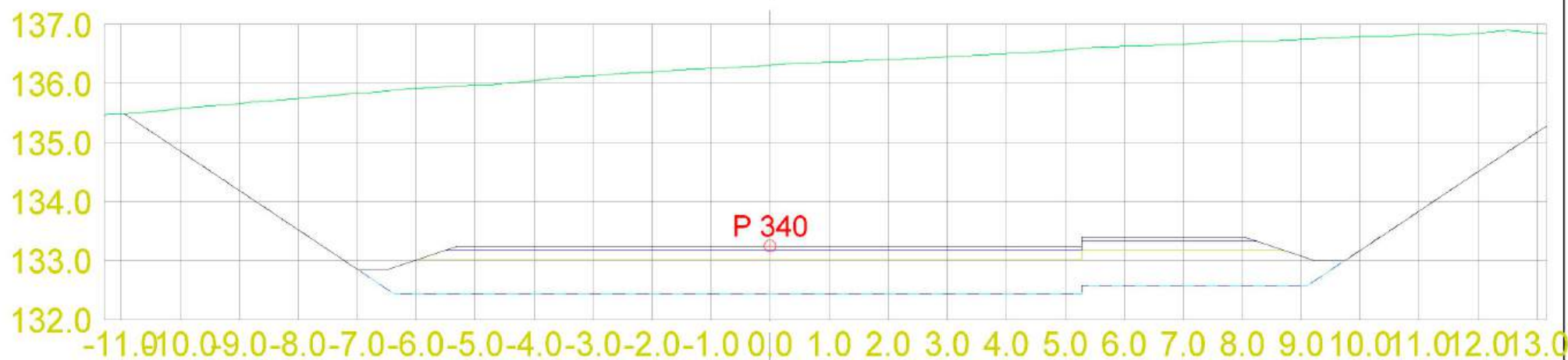
VEG NR.


SIDE

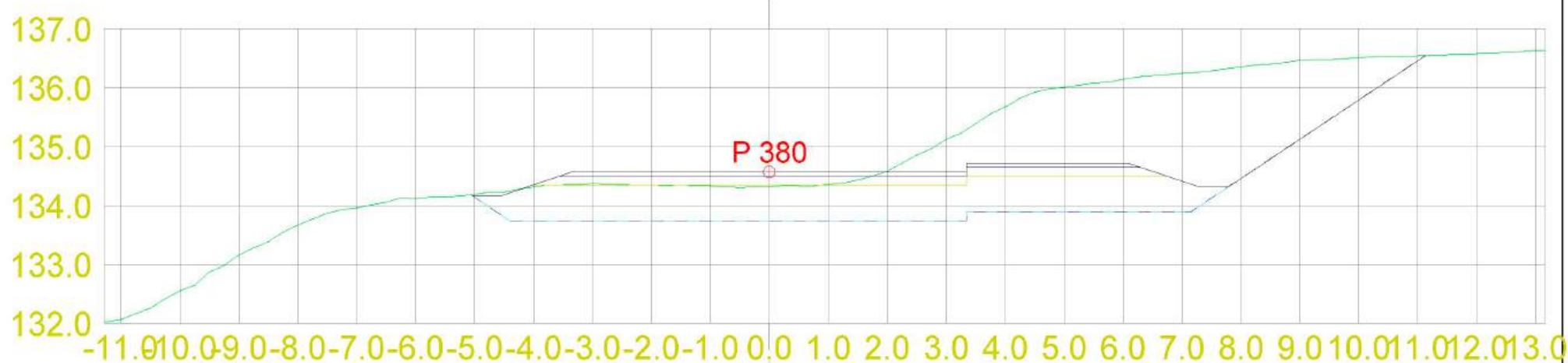
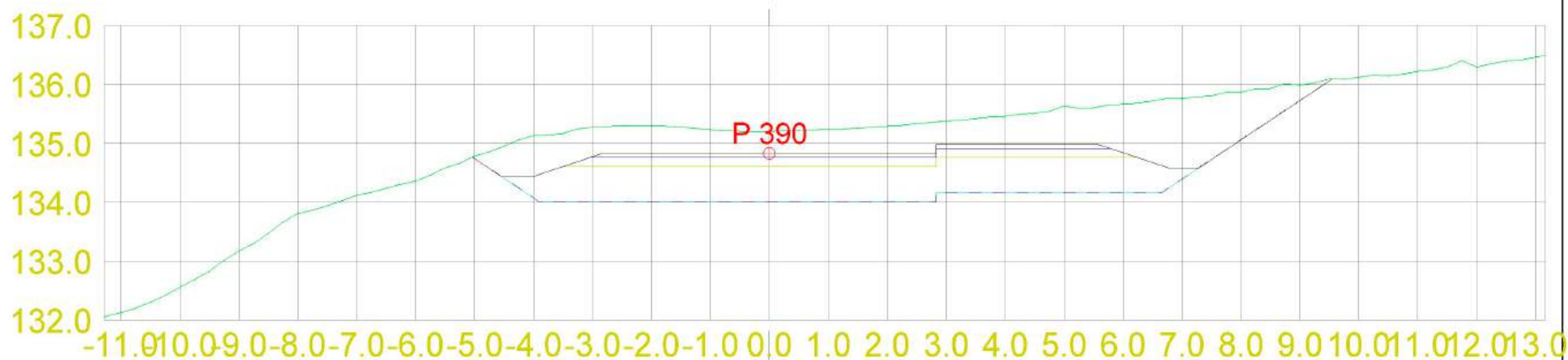
6



DATA/KARTGRUNNLAG:			OPPDRAGSGIVER:		TVERRPROFILER - VEG PROSJEKT: Hollerud Boligfelt Tverrprofiler SKV3		
DATO:	MÅLES.:	KONSTR.:					
21.09.2021	1:100 (A3)				307	VEG NR.	SIDE



DATA/KARTGRUNNLAG:			OPPDRAGSGIVER:		TVERRPROFILER - VEG PROSJEKT: Hollerud Boligfelt Tverrprofiler SKV3		
DATO:	MÅLES.:	KONSTR.:					
21.09.2021	1:100 (A3)				307	VEG NR.	SIDE



DATA/KARTGRUNNLAG:

OPPDRAGSGIVER:

TVERRPROFILER - VEG

PROSJEKT: Hollerud Boligfelt
Tverrprofiler SKV3

DATO:

MÅLES.:

KONSTR.:



TEGN.NR.:

21.09.2021

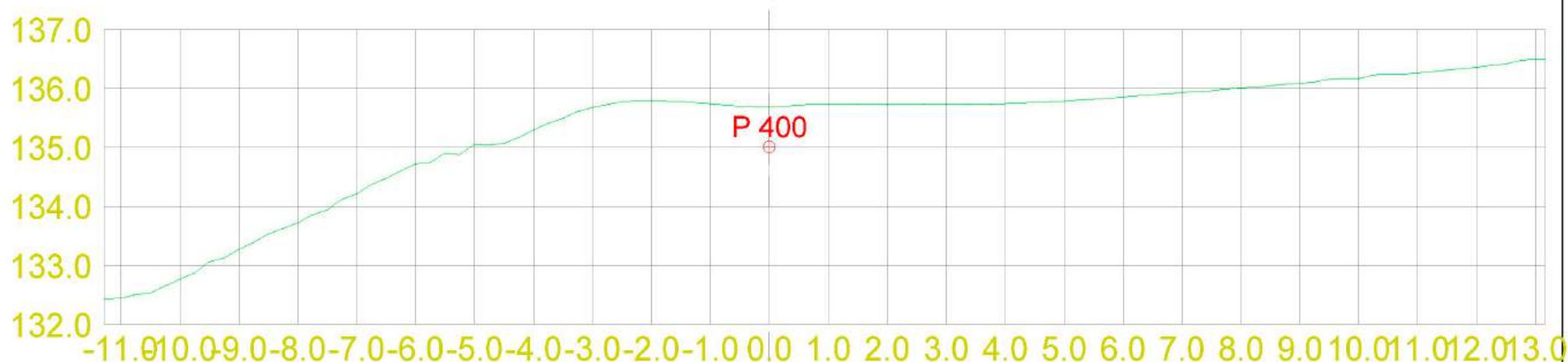
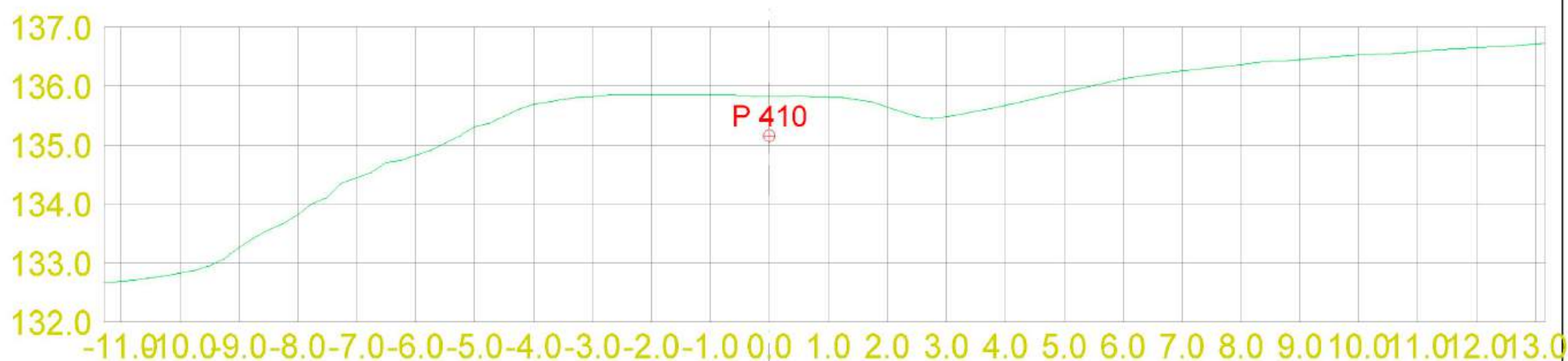
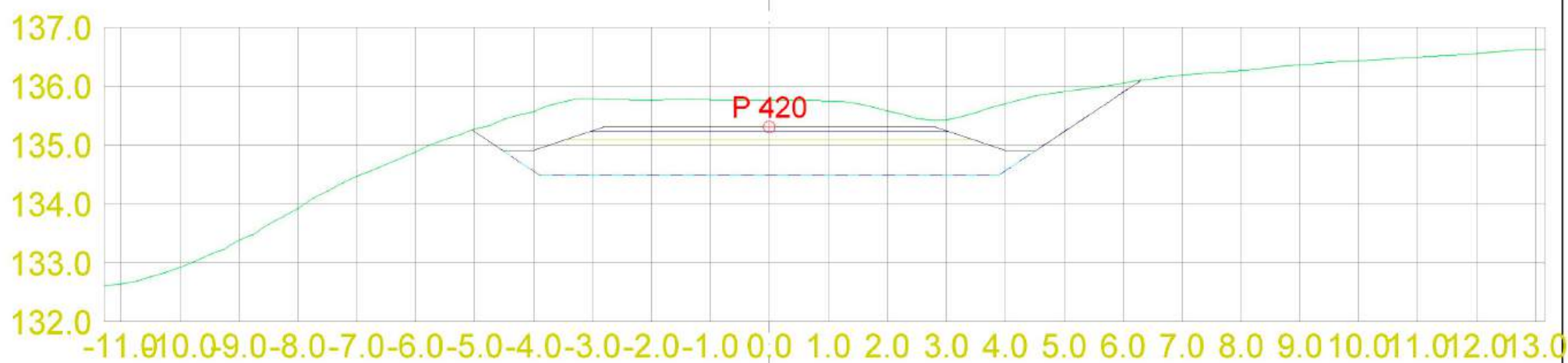
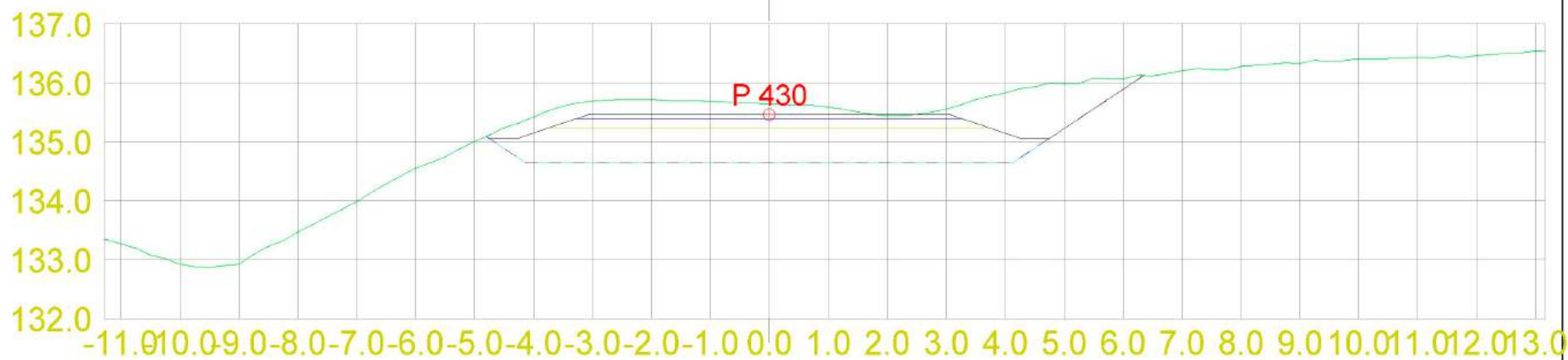
1:100 (A3)

307

VEG NR.

SIDE

9



DATA/KARTGRUNNLAG:

OPPDRAGSGIVER:

TVERRPROFILER - VEG

PROSJEKT: Hollerud Boligfelt
Tverrprofiler SKV3

DATO:

MÅLES.:

KONSTR.:



TEGN.NR.:

21.09.2021

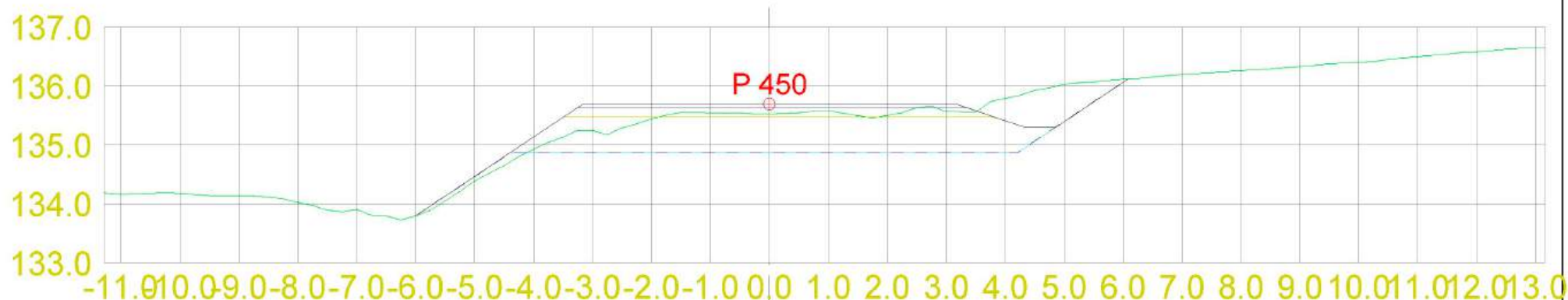
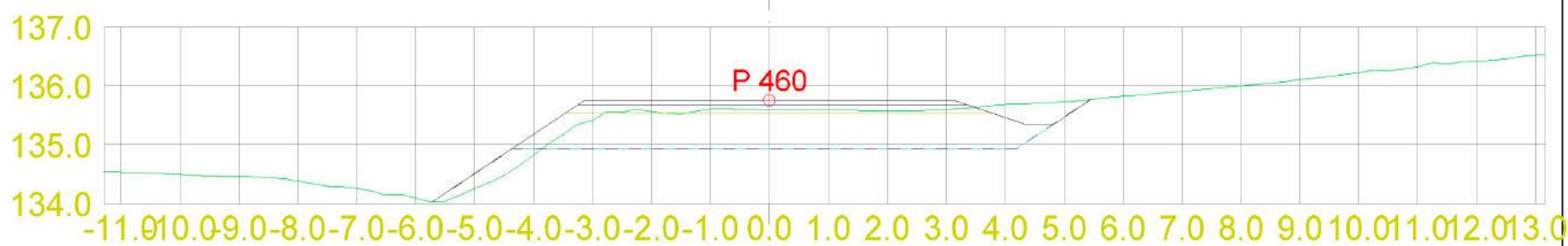
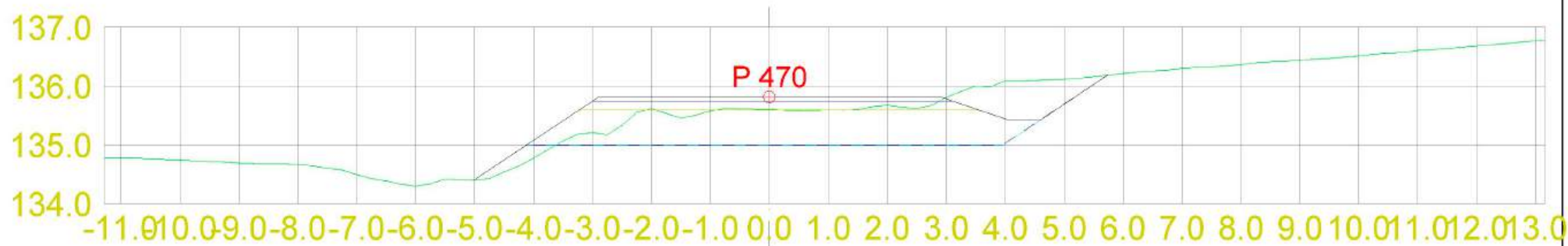
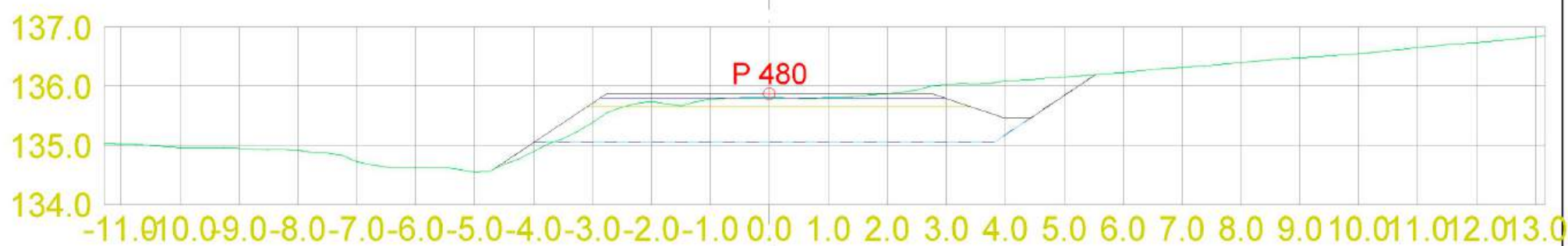
1:100 (A3)


307

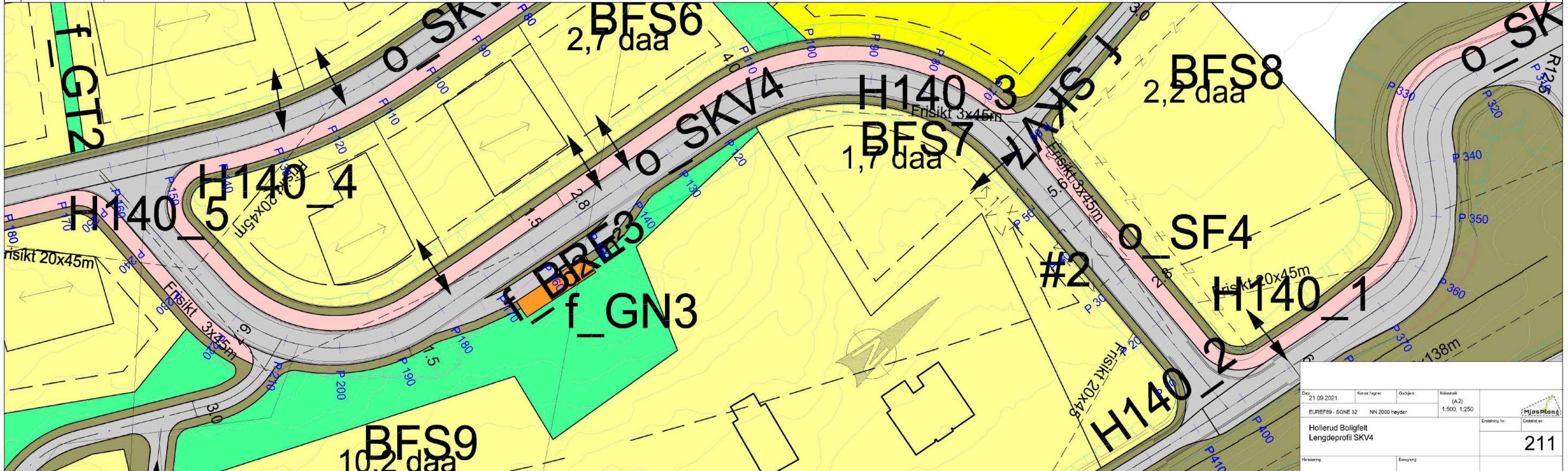
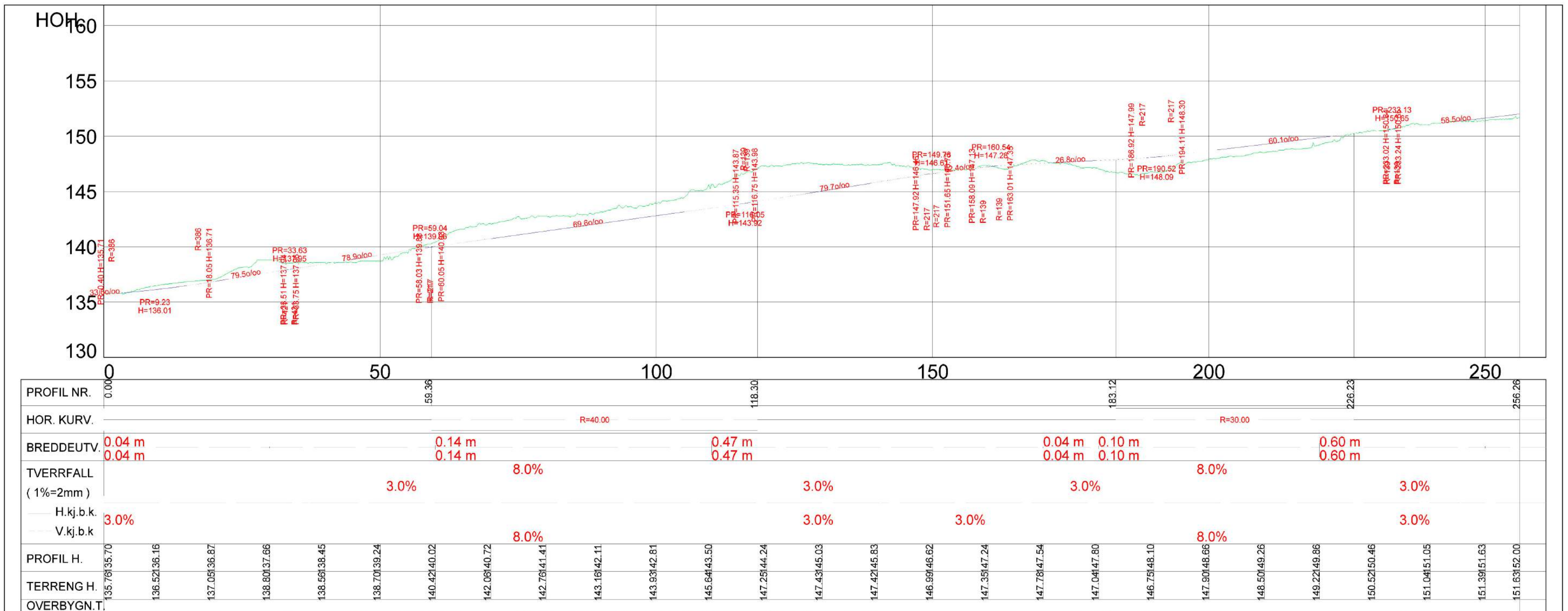
VEG NR.

SIDE

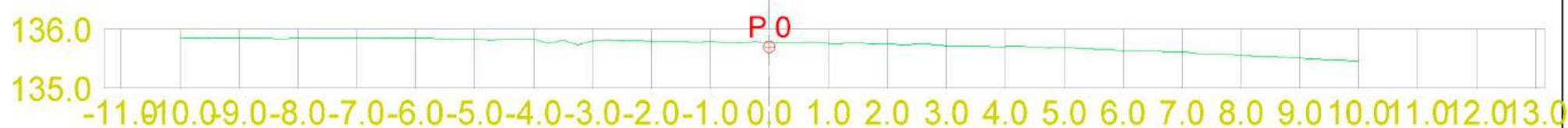
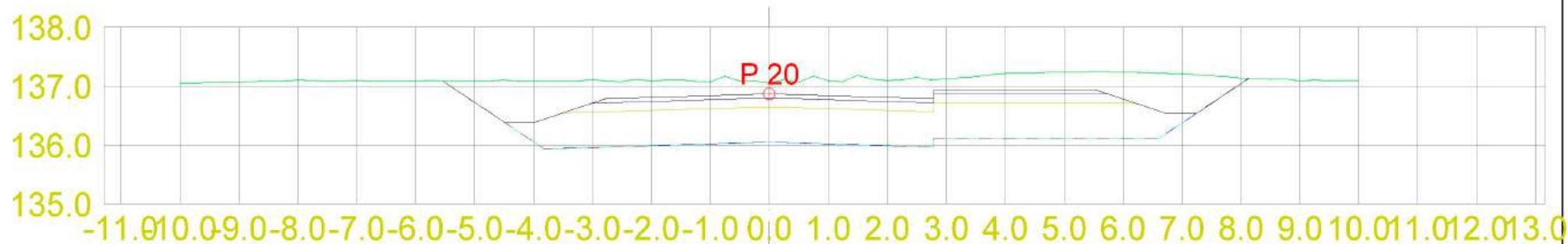
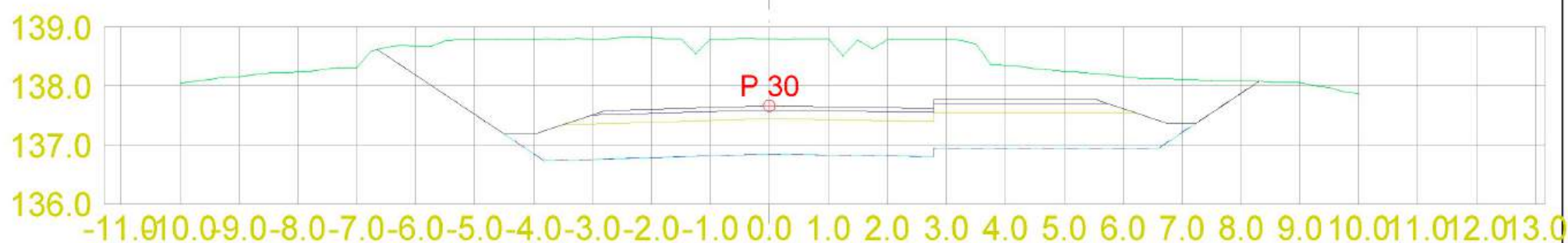
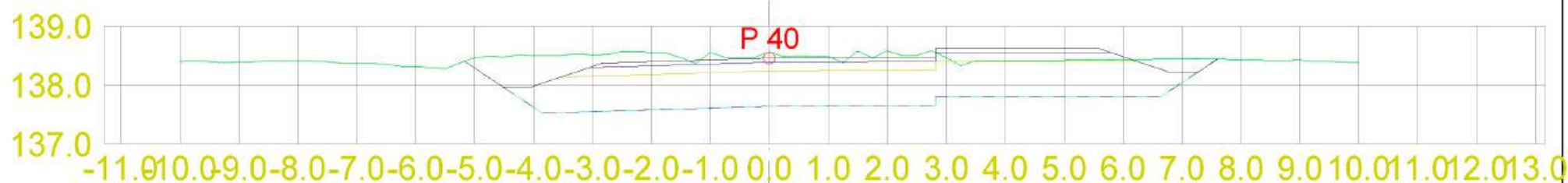
10




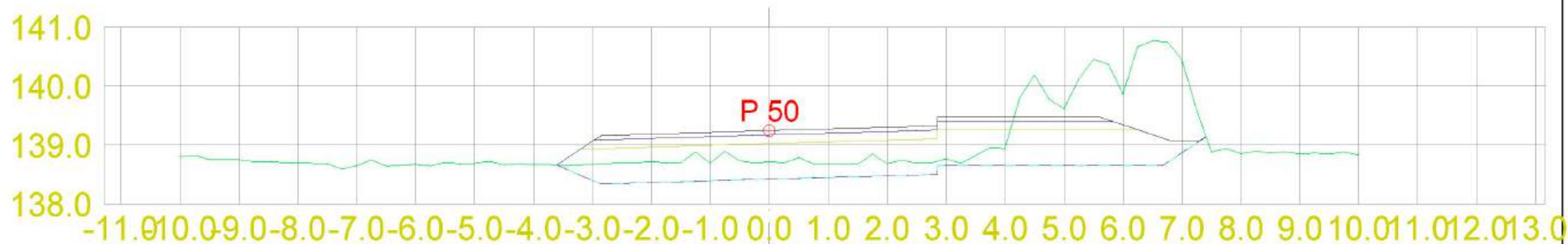
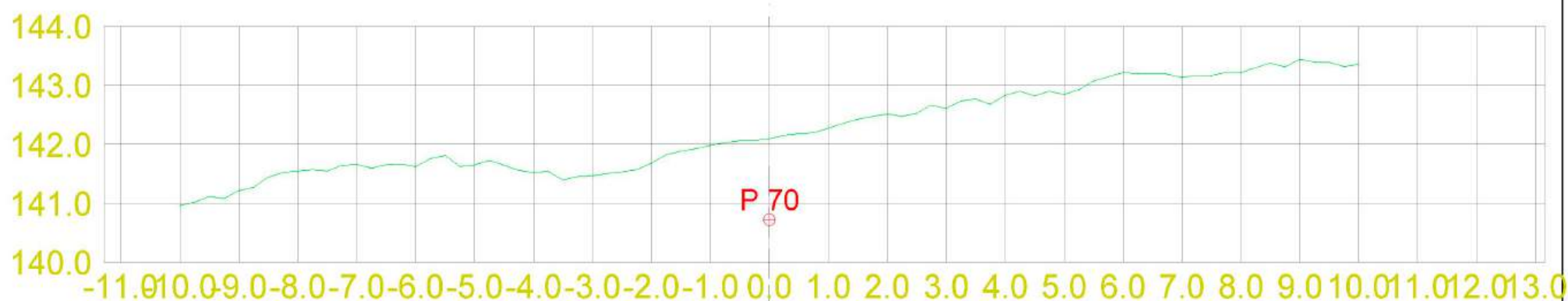
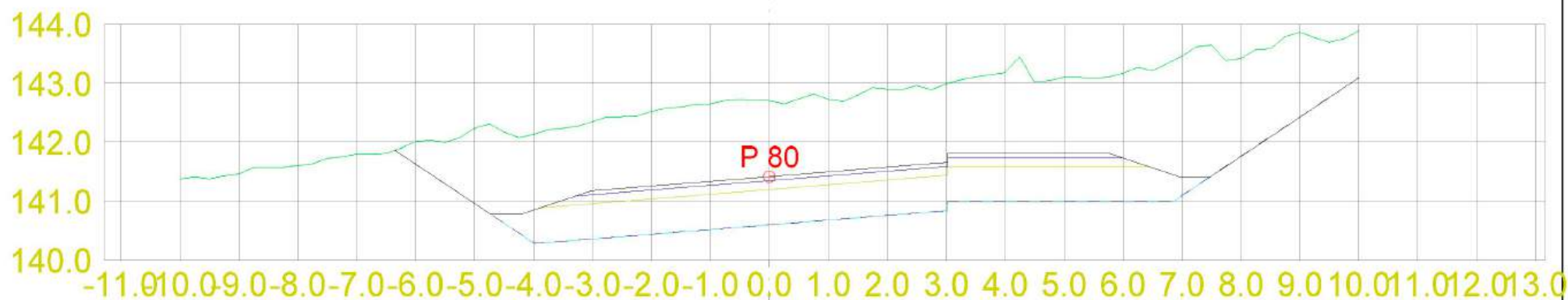
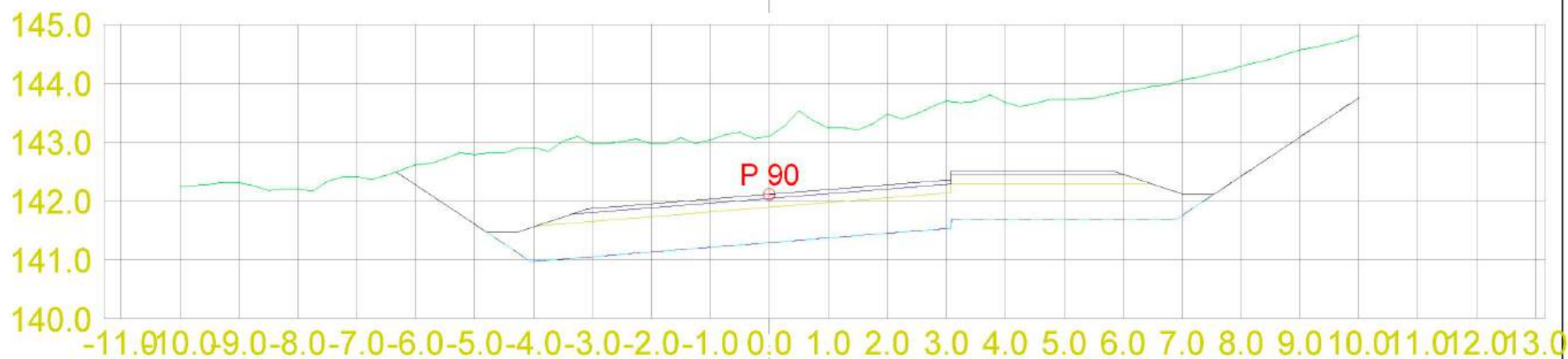
DATA/KARTGRUNNLAG:			OPPDRAGSGIVER:		TVERRPROFILER - VEG PROSJEKT: Hollerud Boligfelt Tverrprofiler SKV3		
DATO:	MÅLES.:	KONSTR.:					
21.09.2021	1:100 (A3)				307	VEG NR.	SIDE



Dato:	21.09.2021	Konst./Ingeniør:		Oppdragsnr.:		Målestokk:	(A2) 1:500, 1:250
Prosjekt:	EUREF89 - SONE 32		NN 2000 høyder		Etablering til:		
Hollerud Boligfelt Lengdeprofil SKV4							211
Hvervning:	Revisjon:						



DATA/KARTGRUNNLAG:			OPPDRAGSGIVER:		TVERRPROFILER - VEG PROSJEKT: Hollerud Boligfelt Tverrprofiler SKV4		
DATO:	MÅLES.:	KONSTR.:					
21.09.2021	1:100 (A3)				308	VEG NR.	SIDE



DATA/KARTGRUNNLAG:

OPPDRAGSGIVER:

TVERRPROFILER - VEG

PROSJEKT: Hollerud Boligfelt
Tverrprofiler SKV4

DATO:

MÅLES.:

KONSTR.:



TEGN.NR.:

21.09.2021

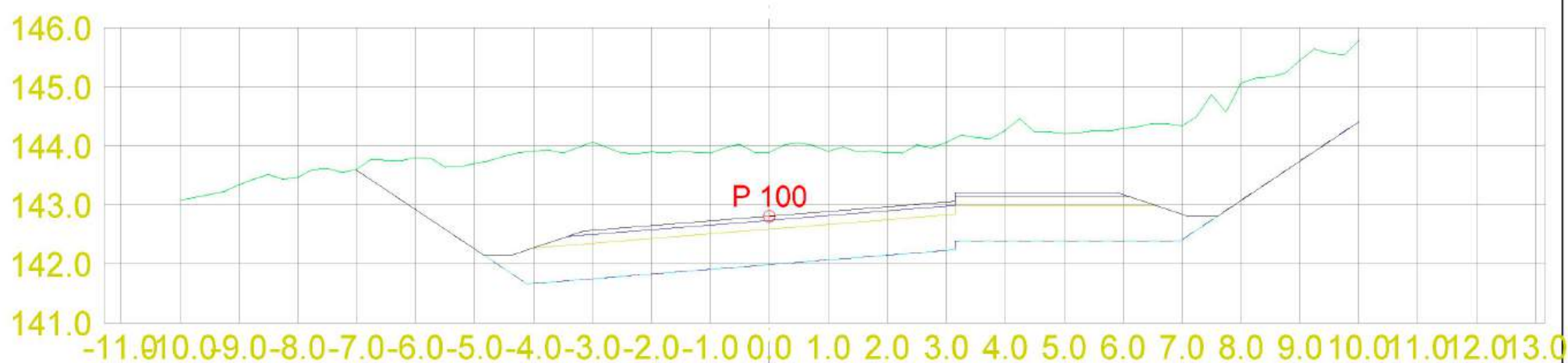
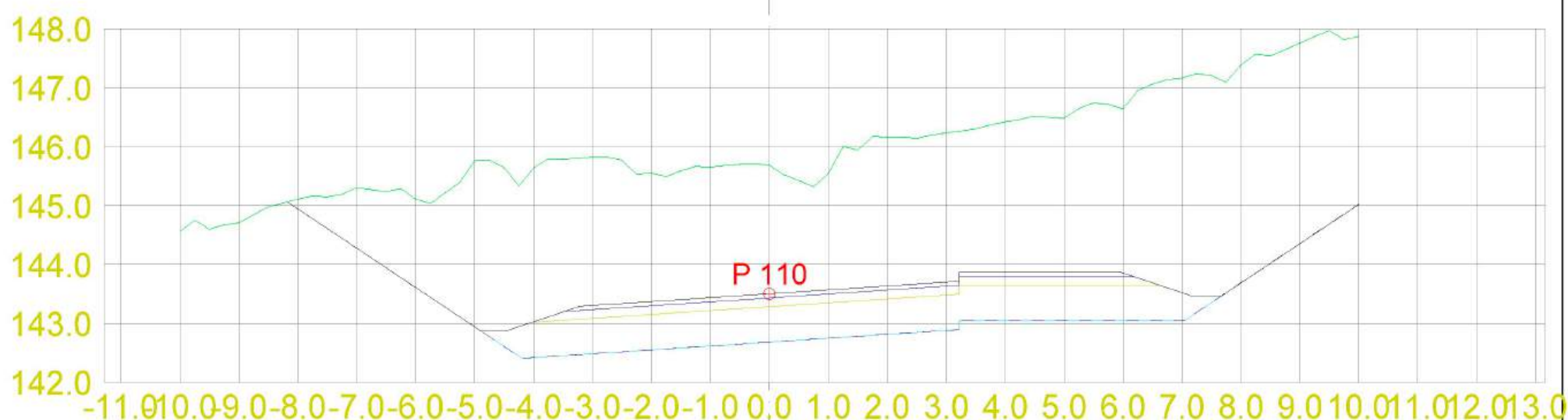
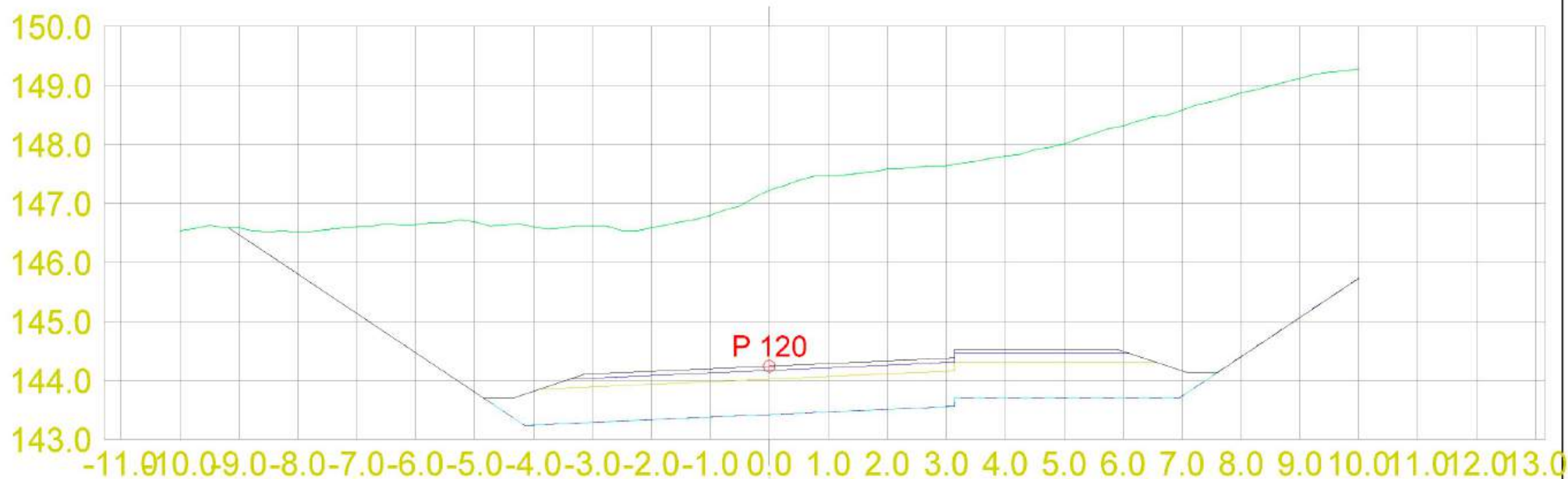
1:100 (A3)

308

VEG NR.

SIDE

2



DATA/KARTGRUNNLAG:

OPPDRAGSGIVER:

TVERRPROFILER - VEG

PROSJEKT: Hollerud Boligfelt
Tverrprofiler SKV4

DATO:

MÅLES.:

KONSTR.:



TEGN.NR.:

21.09.2021

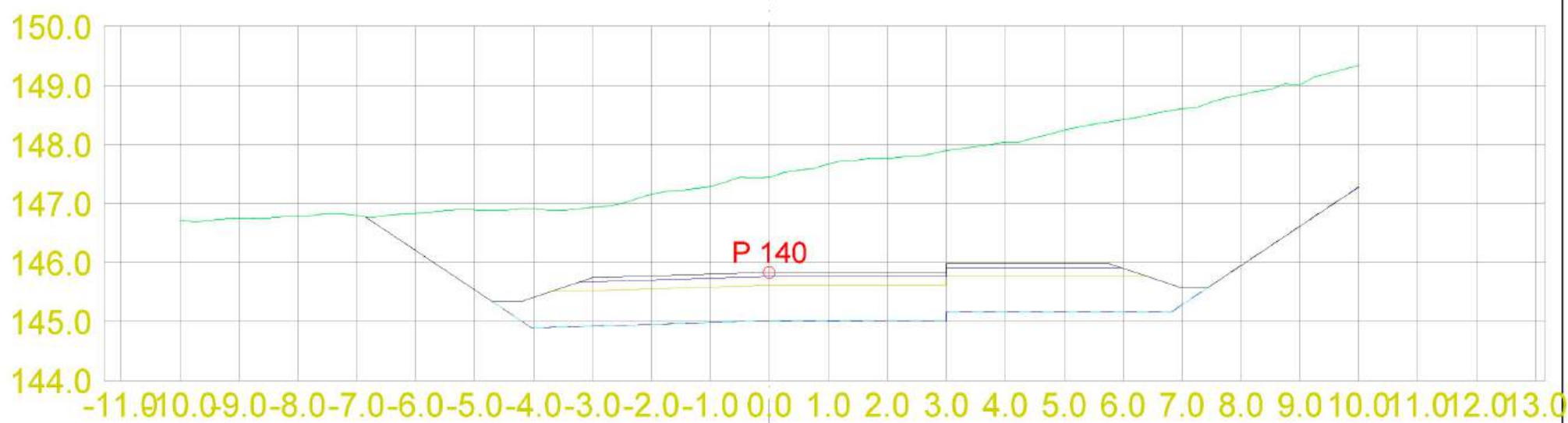
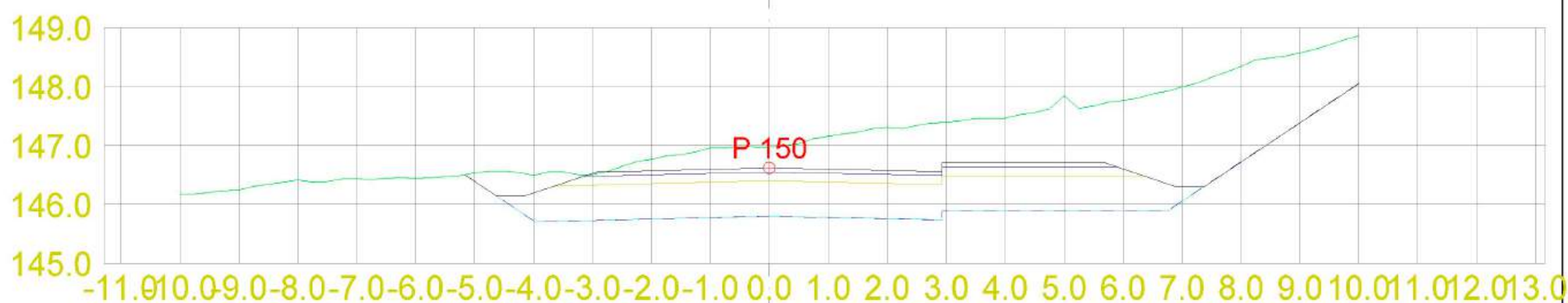
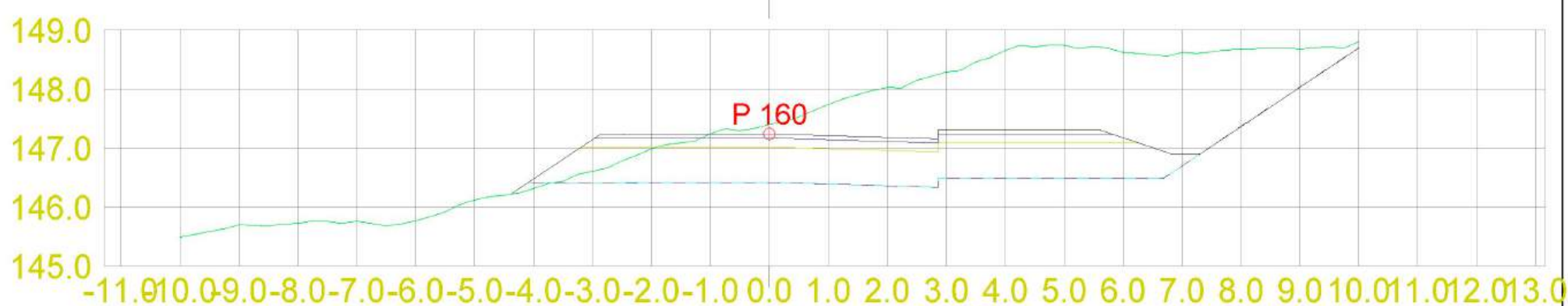
1:100 (A3)

308

VEG NR.

SIDE

3



DATA/KARTGRUNNLAG:

OPPDRAGSGIVER:

TVERRPROFILER - VEG

PROSJEKT: Hollerud Boligfelt
Tverrprofiler SKV4

DATO:

MÅLES.:

KONSTR.:



TEGN.NR.:

21.09.2021

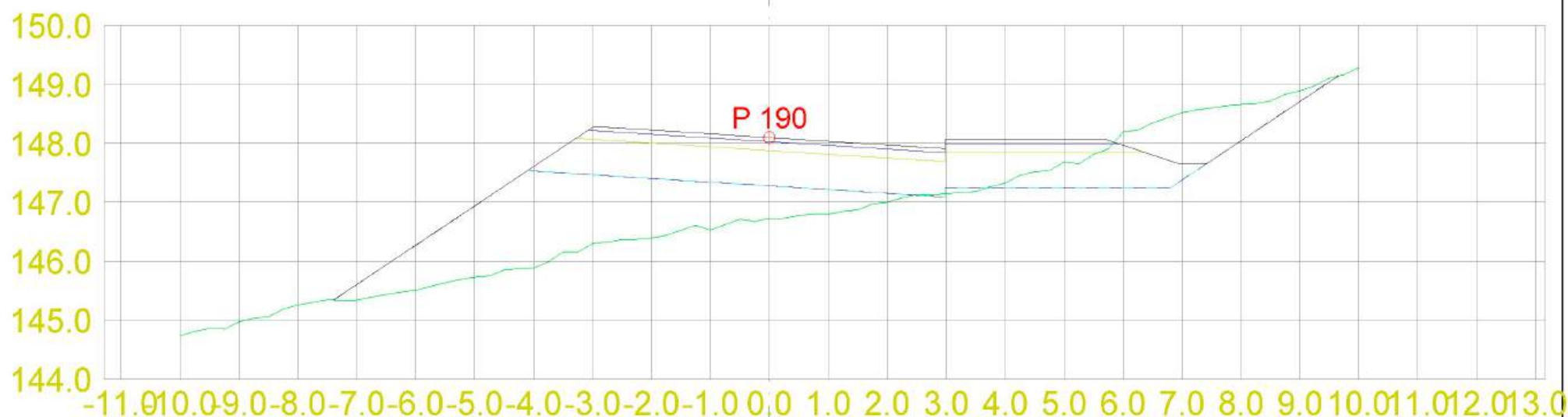
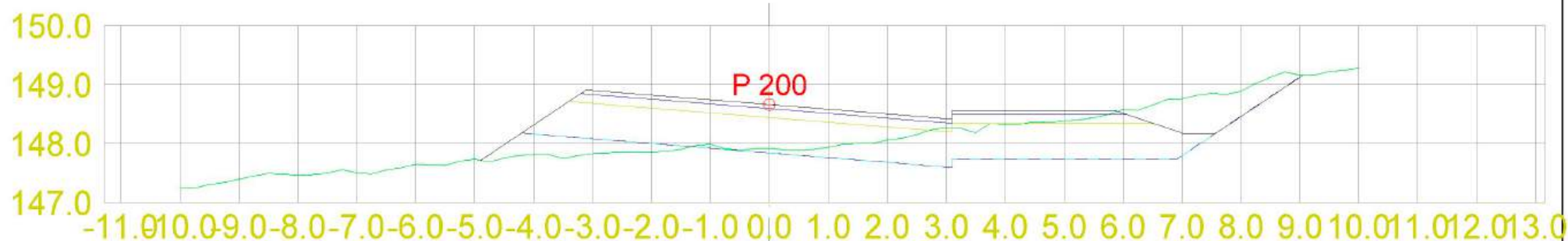
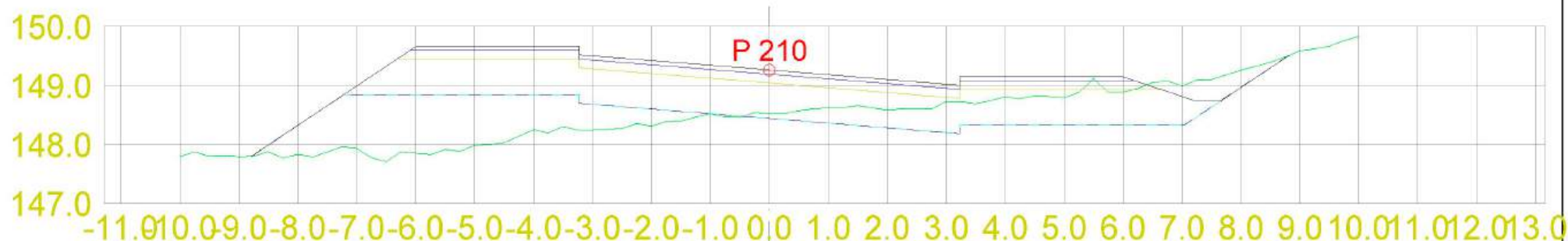
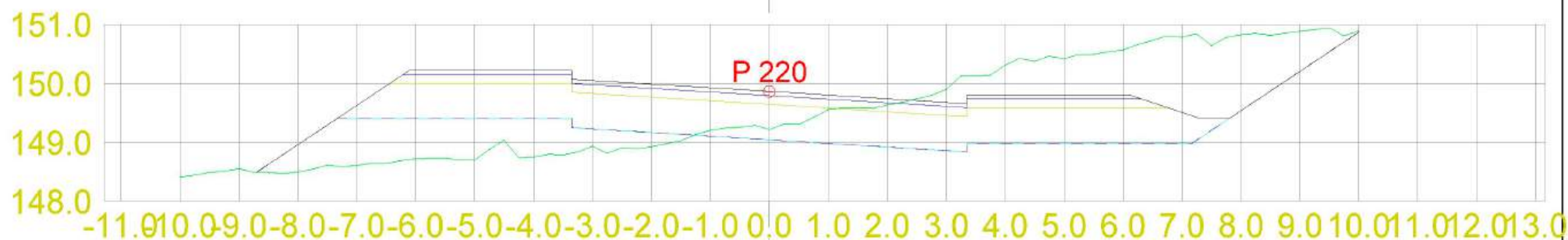
1:100 (A3)


308

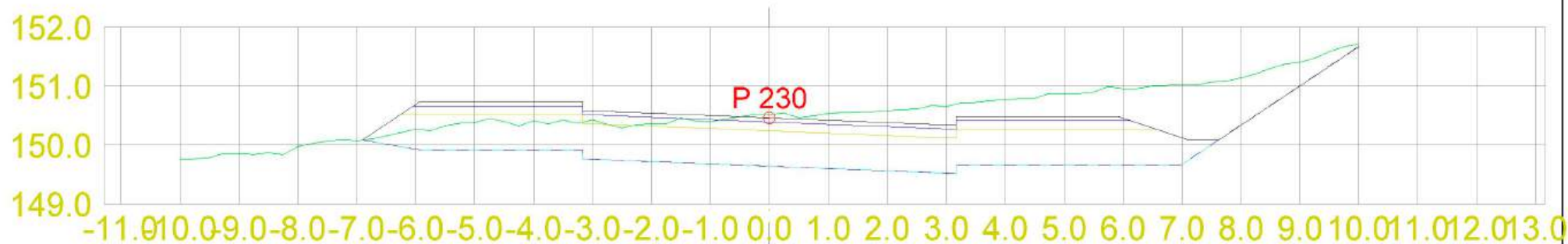
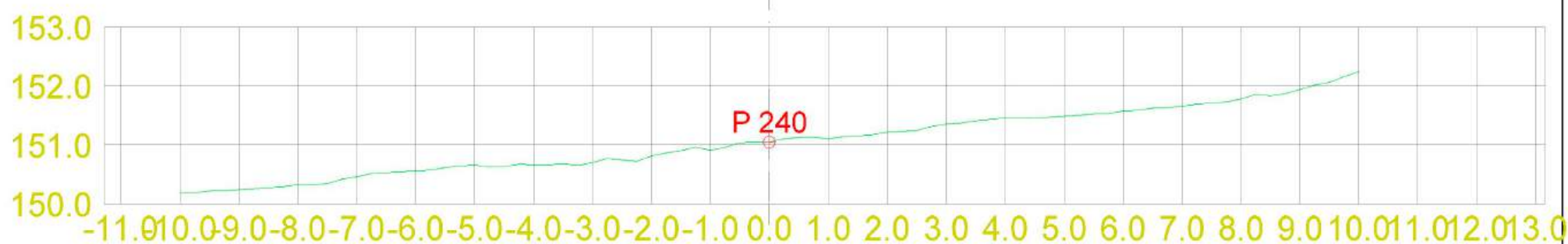
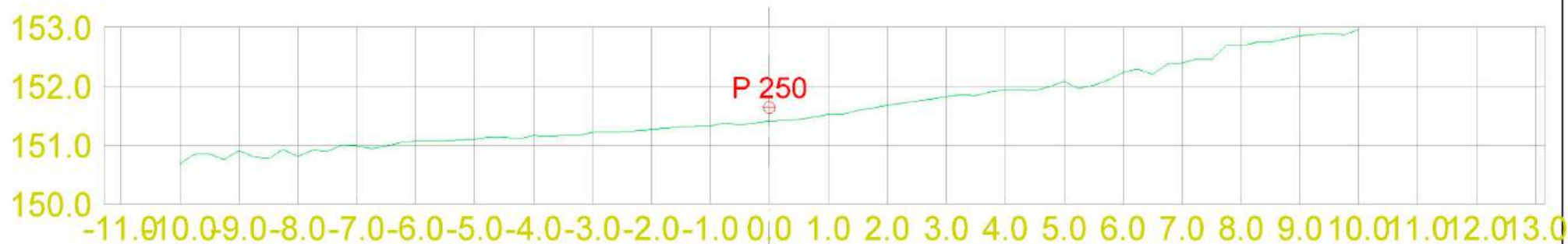
VEG NR.


SIDE

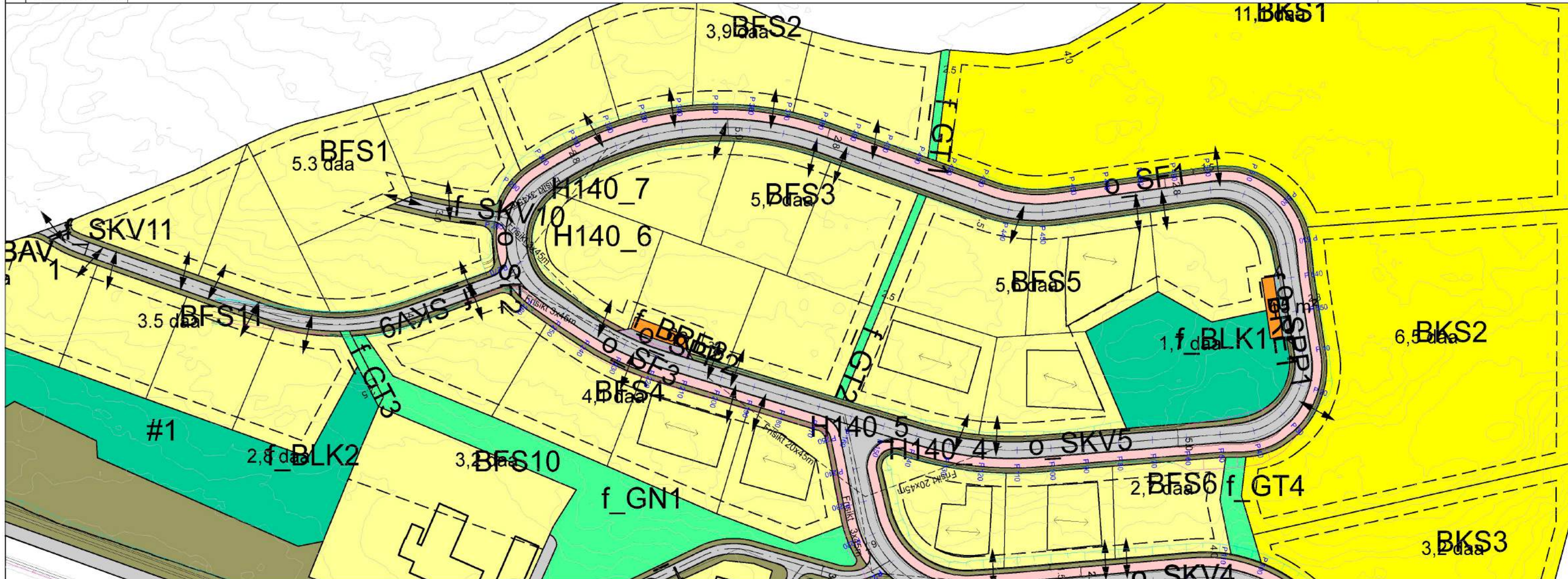
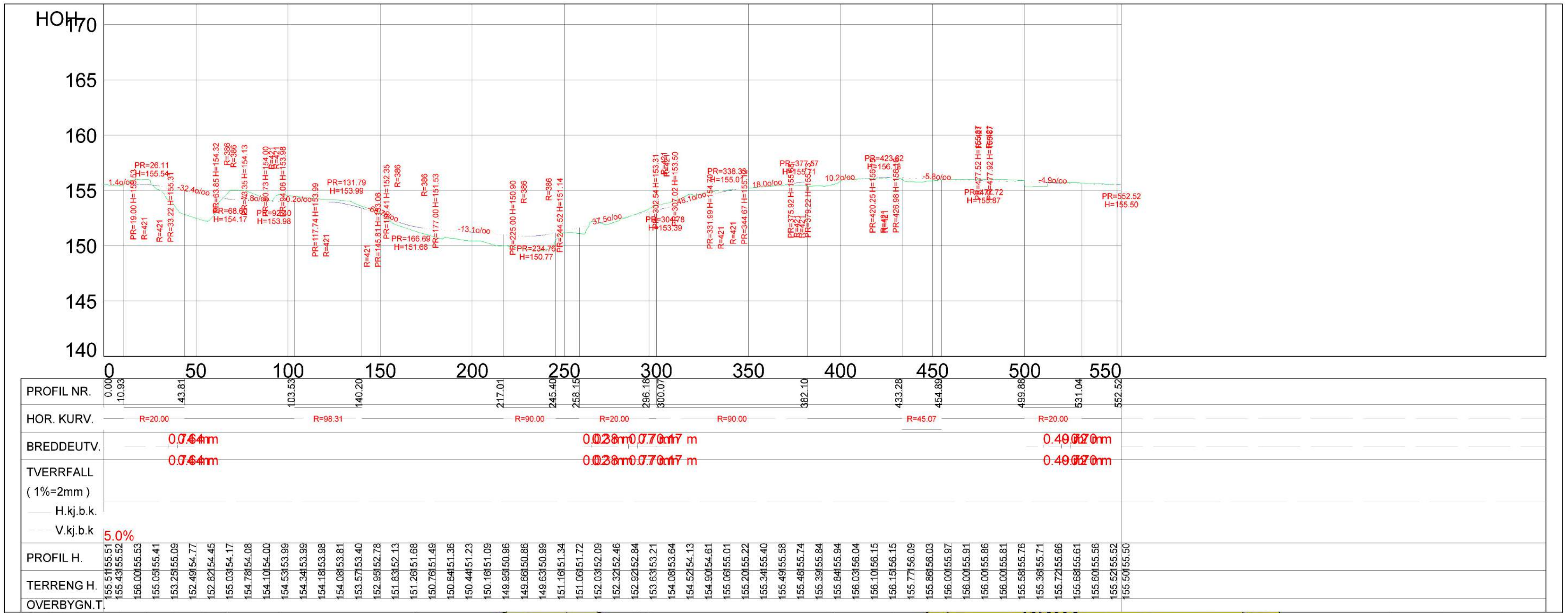
4



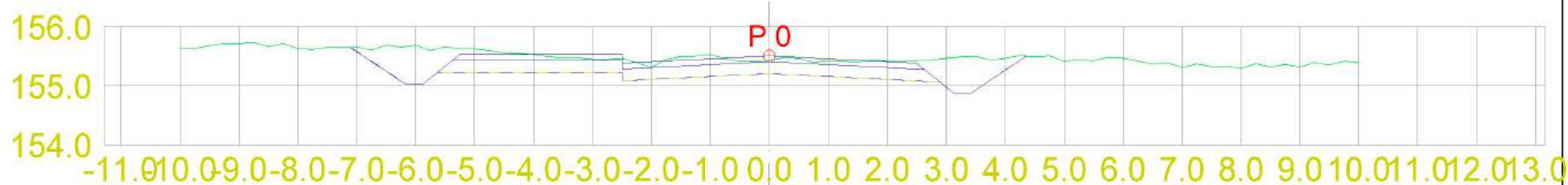
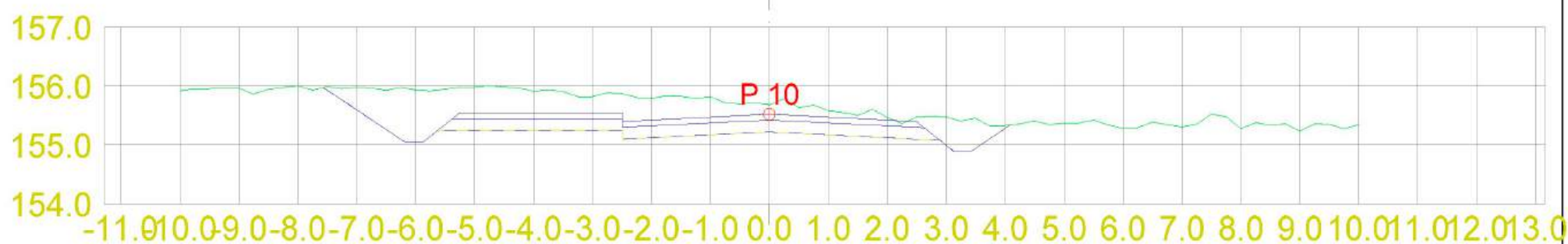
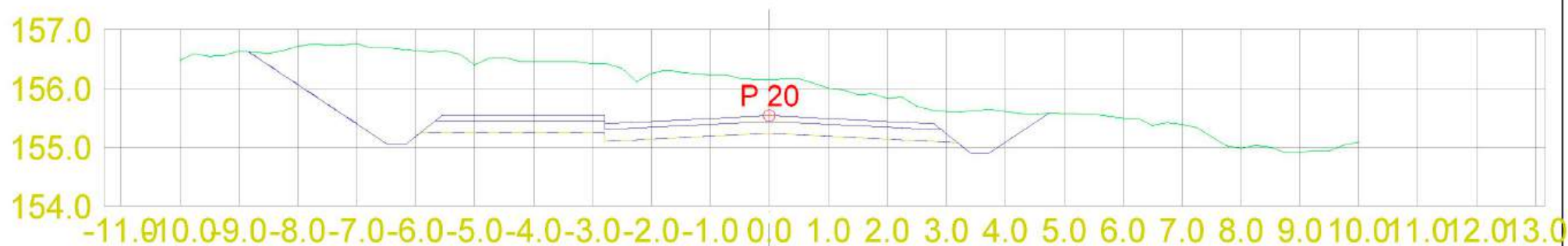
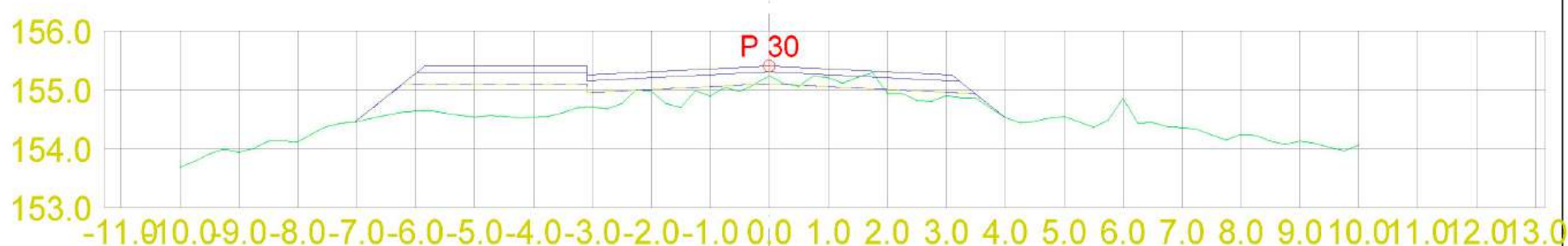
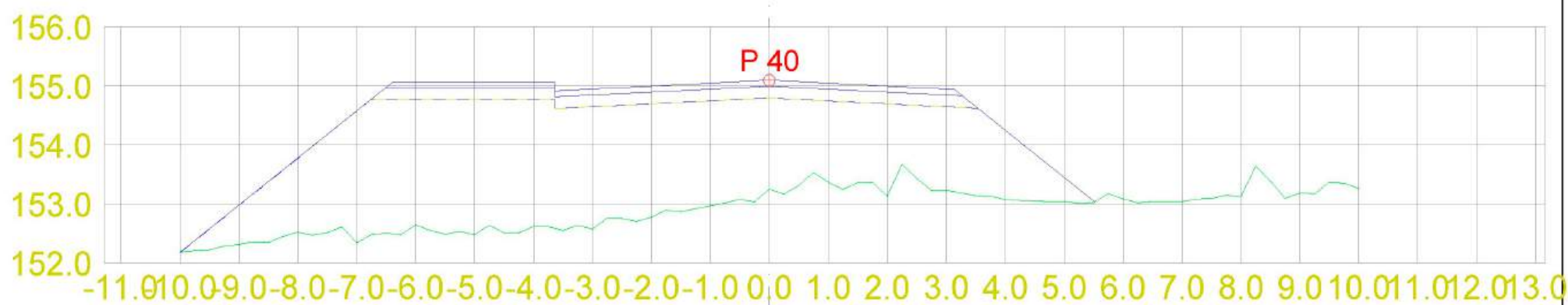
DATA/KARTGRUNNLAG:			OPPDRAGSGIVER:			TVERRPROFILER - VEG		
						PROSJEKT: Hollerud Boligfelt Tverrprofiler SKV4		
DATO:	MÅLES.:	KONSTR.:				TEGN.NR.:		
21.09.2021	1:100 (A3)					308		




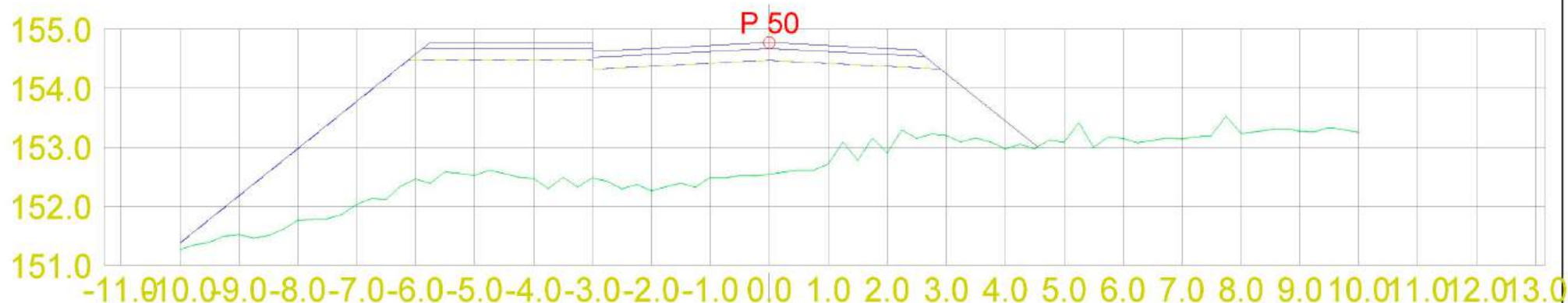
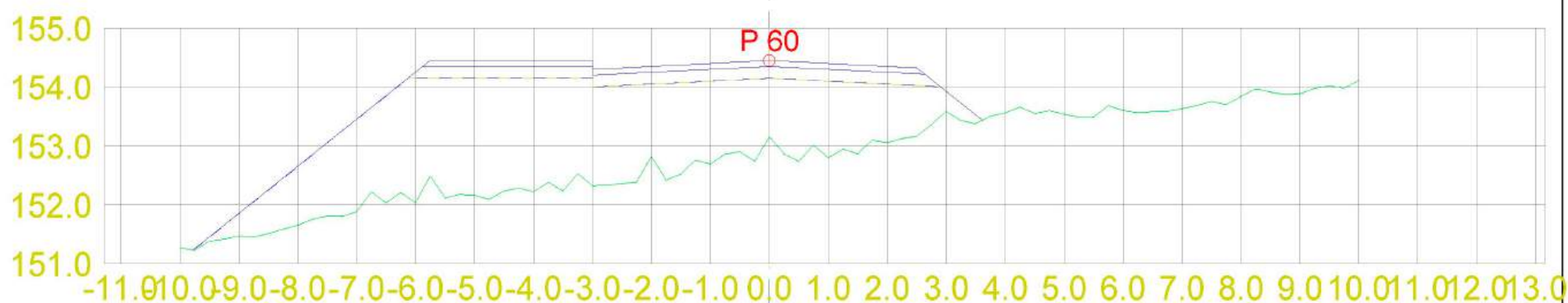
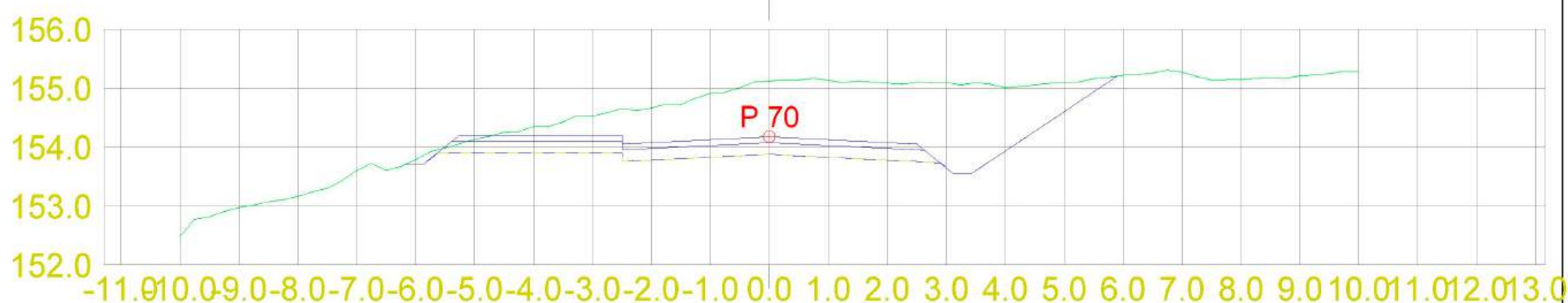
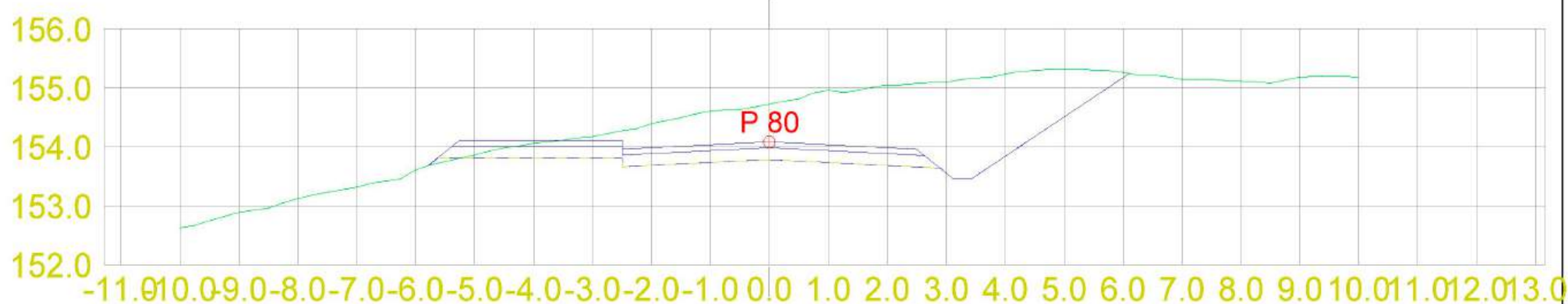
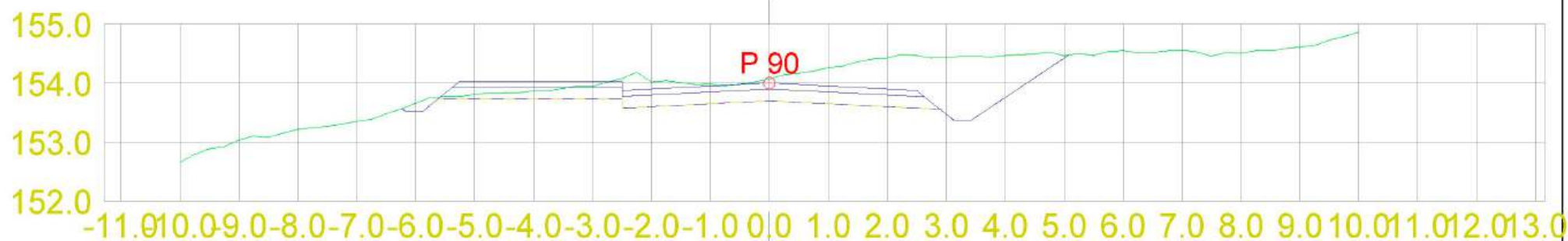
DATA/KARTGRUNNLAG:			OPPDRAGSGIVER:		TVERRPROFILER - VEG PROSJEKT: Hollerud Boligfelt Tverrprofiler SKV4		
DATO:	MÅLES.:	KONSTR.:					
21.09.2021	1:100 (A3)				308	VEG NR.	SIDE




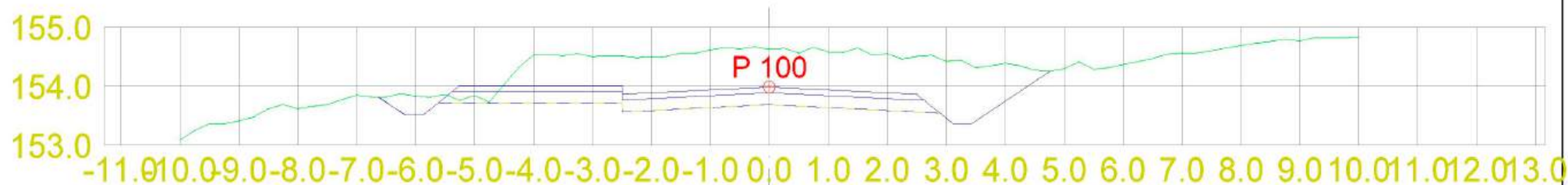
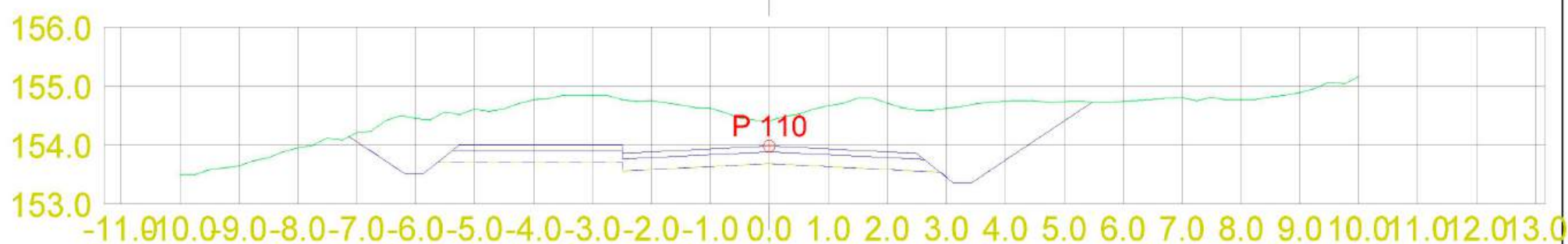
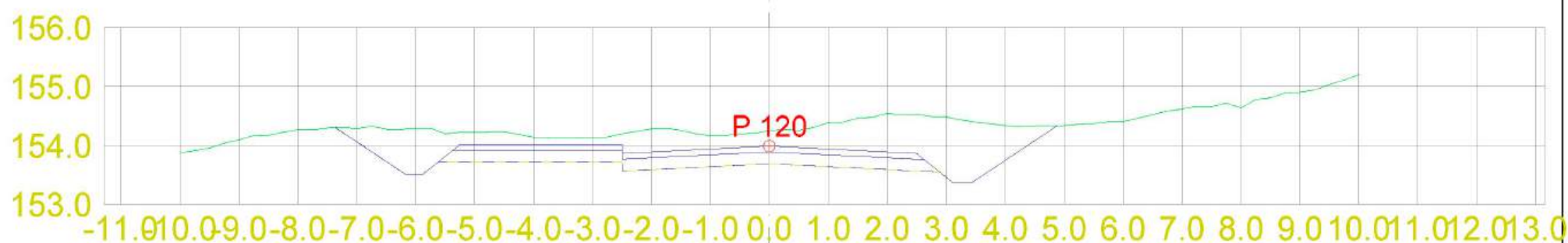
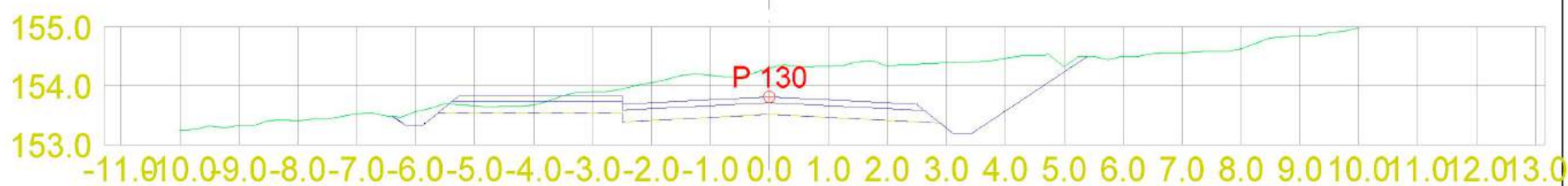
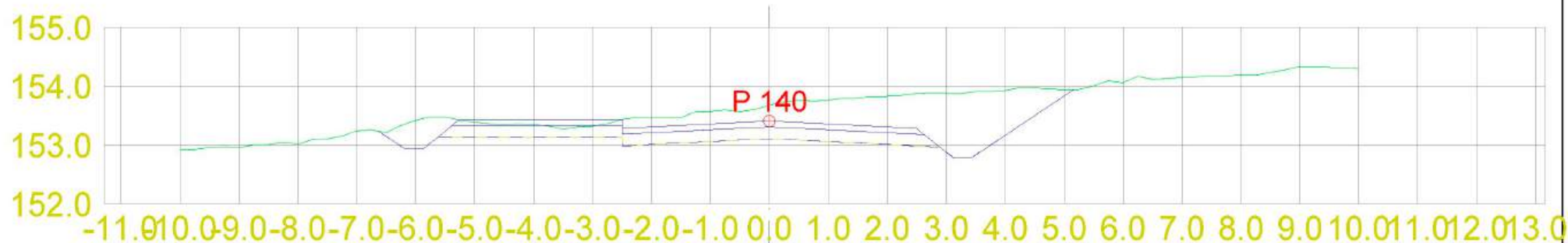
Dato:	Kort/Inngitt:	Oversikt:	Målestokk:
21.09.2021	EUREF89 - SONE 32	NN 2000 høyder	1:1500, 1:250
Hollerud Boligfelt Lengdeprofil SKV5			Etablering til: 212
Hverving:	Beskrivelse:		




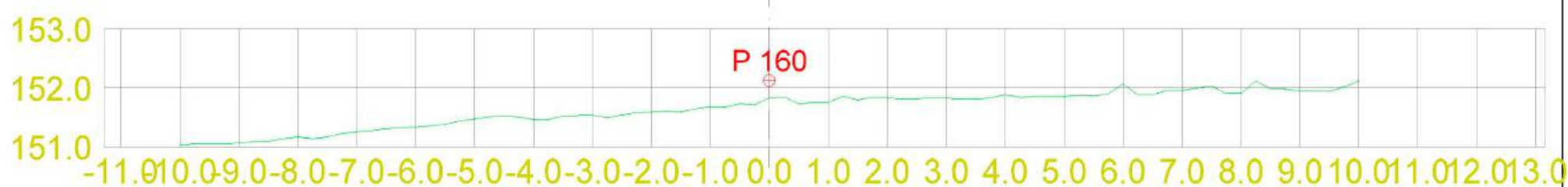
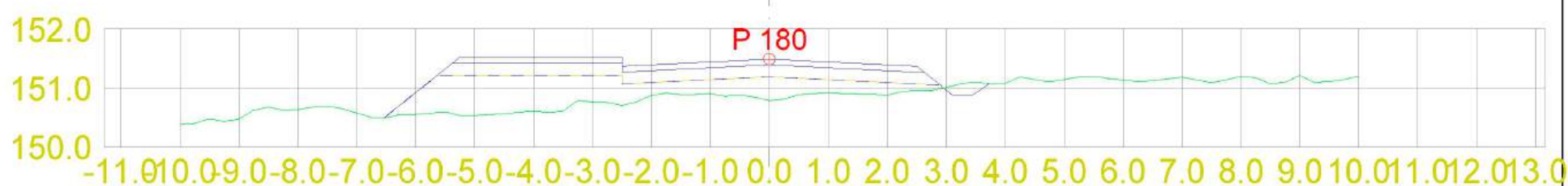
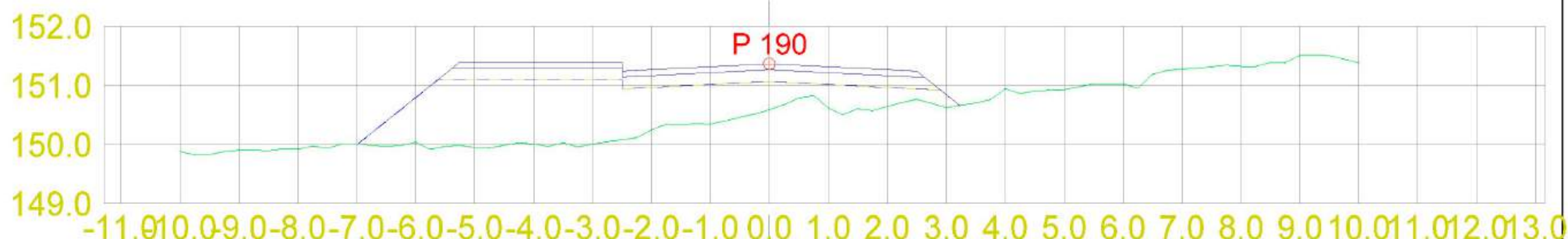
DATA/KARTGRUNNLAG:			OPPDRAGSGIVER:		TVERRPROFILER - VEG PROSJEKT: Hollerud Boligfelt Tverrprofiler SKV5		
DATO:	MÅLES.:	KONSTR.:					
21.09.2021	1:100 (A3)				309	VEG NR.	SIDE




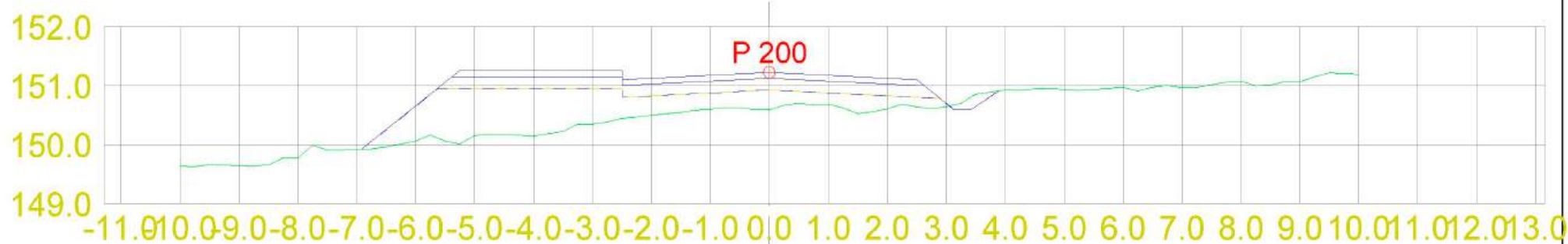
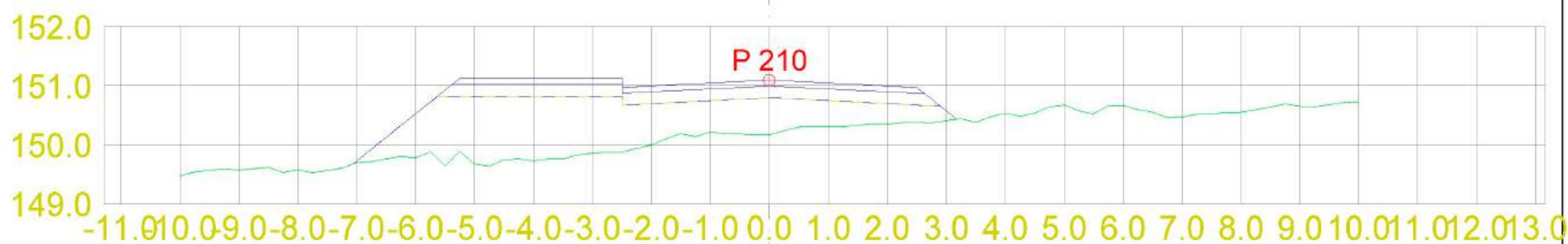
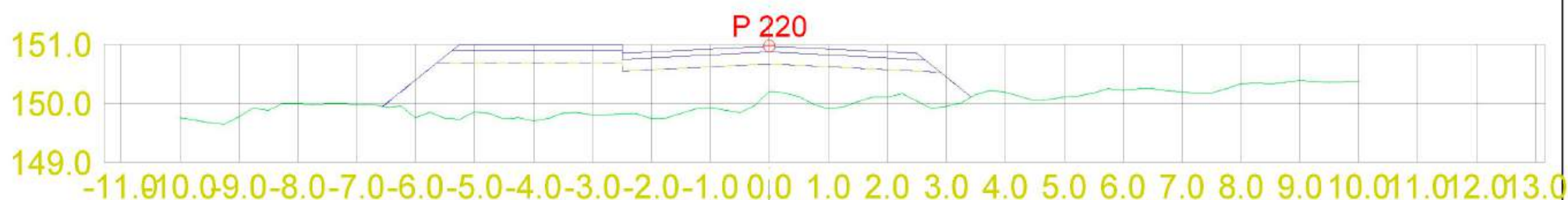
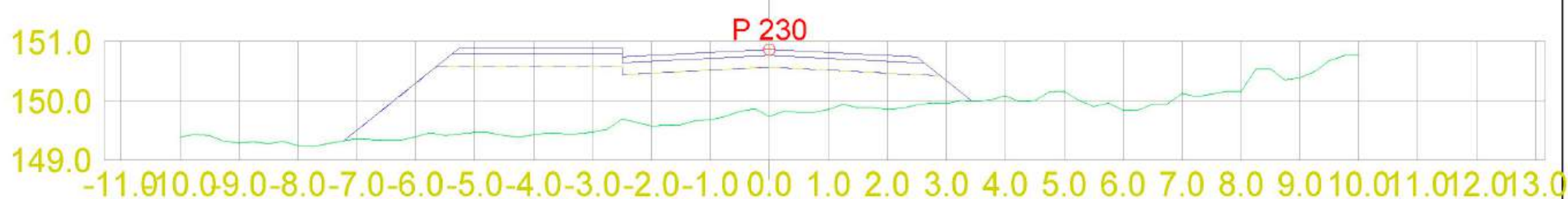
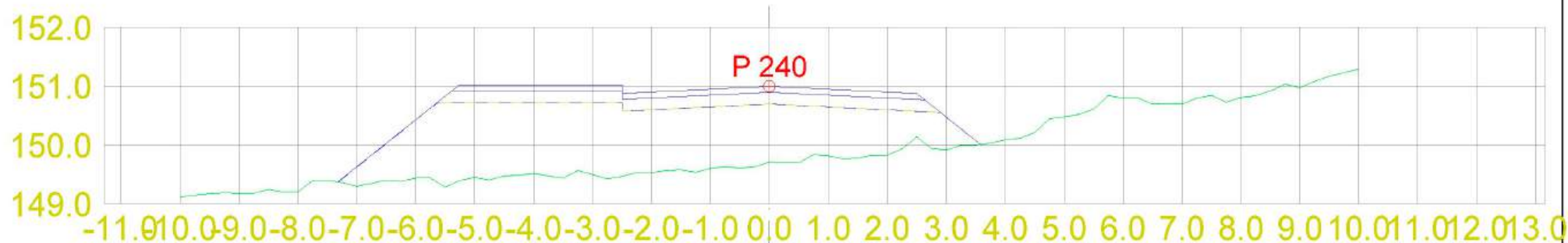
DATA/KARTGRUNNLAG:			OPPDRAGSGIVER:		TVERRPROFILER - VEG PROSJEKT: Hollerud Boligfelt Tverrprofiler SKV5		
DATO:	MÅLES.:	KONSTR.:					
21.09.2021	1:100 (A3)				309	VEG NR.	SIDE



DATA/KARTGRUNNLAG:			OPPDRAGSGIVER:		TVERRPROFILER - VEG PROSJEKT: Hollerud Boligfelt Tverrprofiler SKV5		
DATO:	MÅLES.:	KONSTR.:					
21.09.2021	1:100 (A3)				309	VEG NR.	SIDE



DATA/KARTGRUNNLAG:			OPPDRAGSGIVER:		TVERRPROFILER - VEG PROSJEKT: Hollerud Boligfelt Tverrprofiler SKV5		
DATO:	MÅLES.:	KONSTR.:					
21.09.2021	1:100 (A3)				309	VEG NR.	SIDE



DATA/KARTGRUNNLAG:

OPPDRAGSGIVER:

TVERRPROFILER - VEG

PROSJEKT: Hollerud Boligfelt
Tverrprofiler SKV5

DATO:

MÅLES.:

KONSTR.:

TEGN.NR.:

21.09.2021

1:100 (A3)

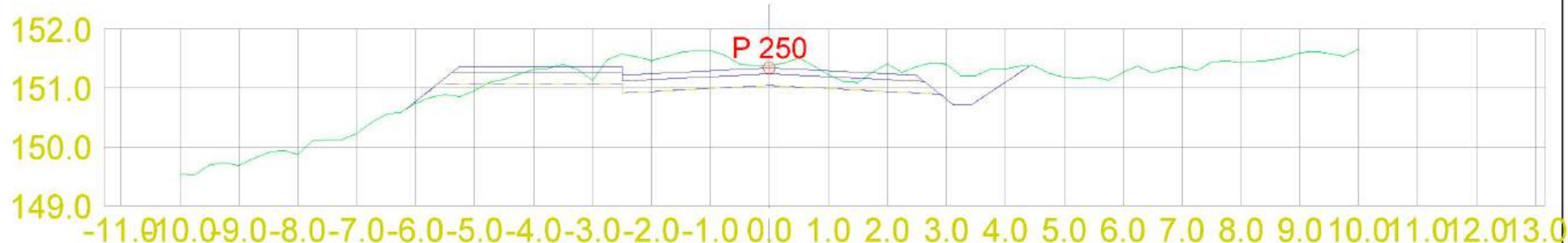
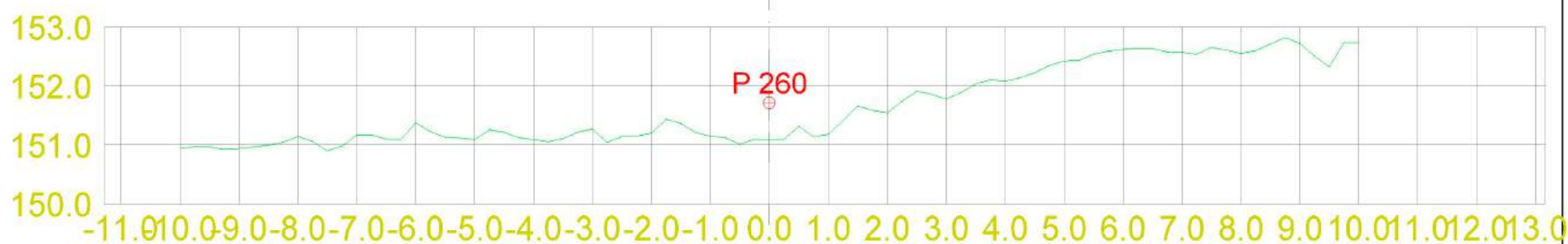
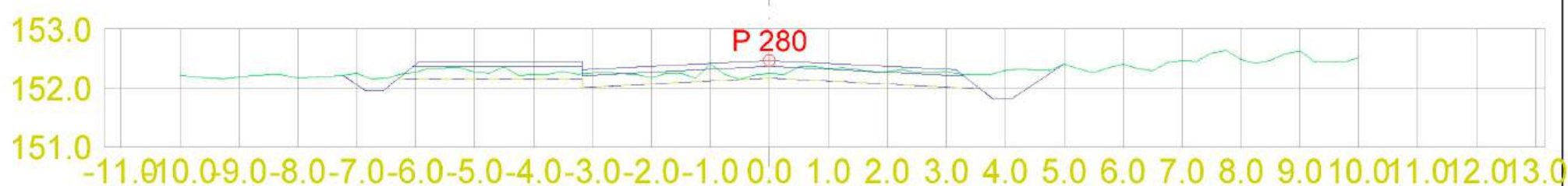
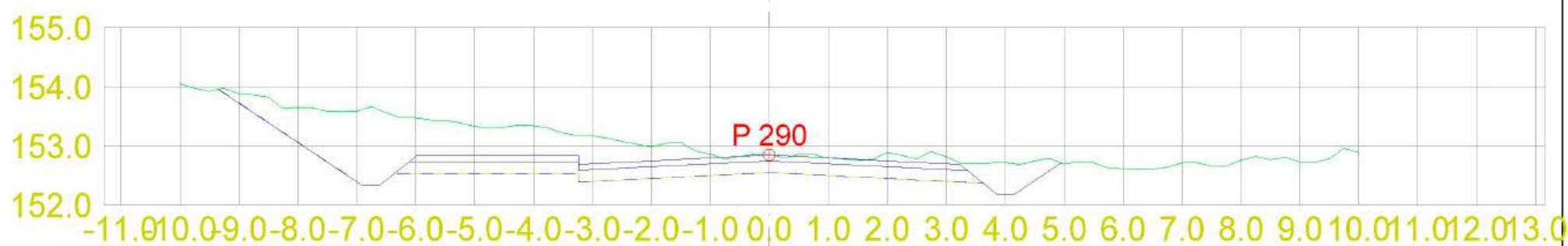


309

VEG NR.

SIDE

5



DATA/KARTGRUNNLAG:

OPPDRAGSGIVER:

TVERRPROFILER - VEG

PROSJEKT: Hollerud Boligfelt
Tverrprofiler SKV5

DATO:

MÅLES.:

KONSTR.:



TEGN.NR.:

21.09.2021

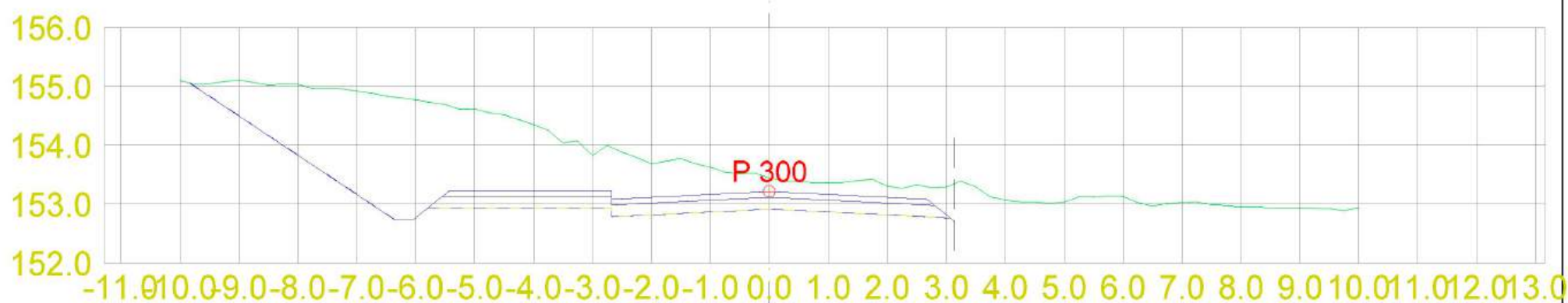
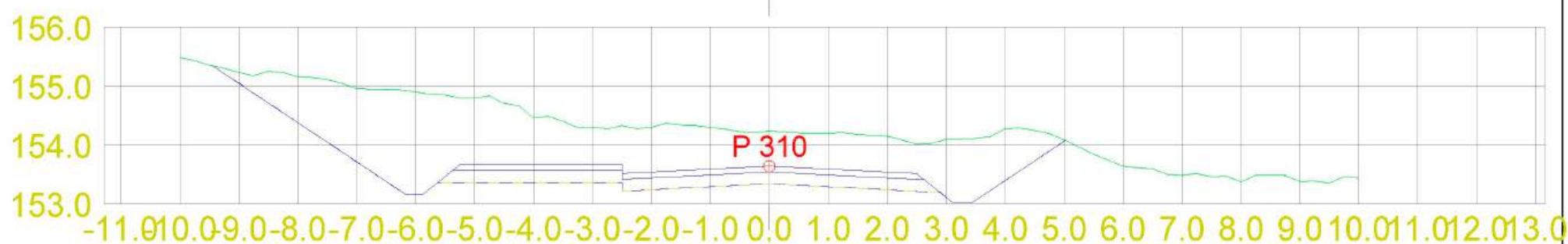
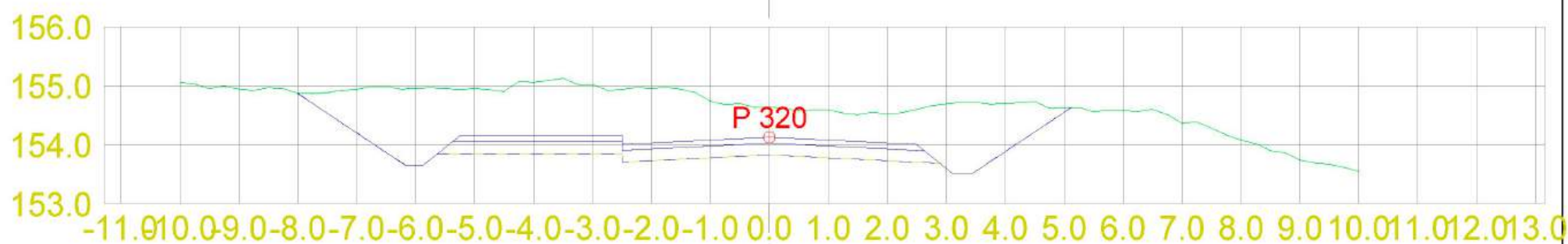
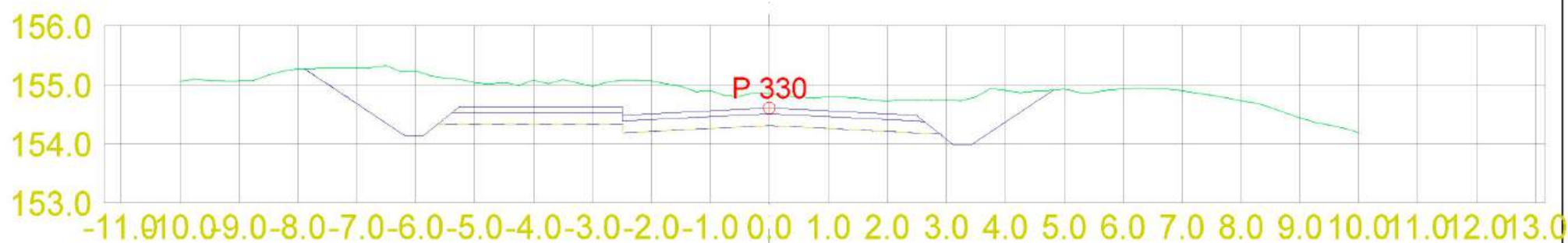
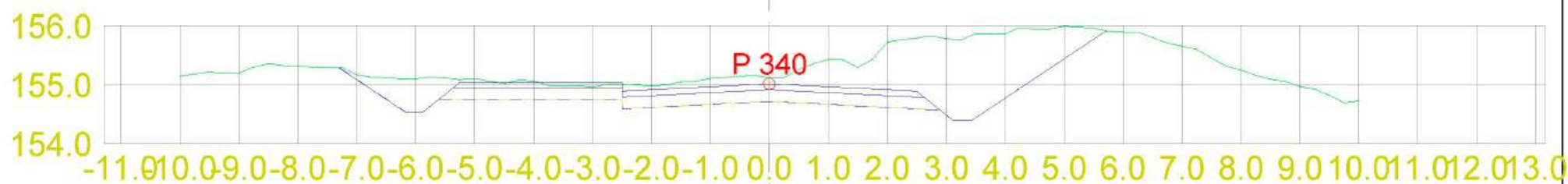
1:100 (A3)

309

VEG NR.

SIDE

6



DATA/KARTGRUNNLAG:

OPPDRAGSGIVER:

TVERRPROFILER - VEG

PROSJEKT: Hollerud Boligfelt
Tverrprofiler SKV5

DATO:

MÅLES.:

KONSTR.:



TEGN.NR.:

21.09.2021

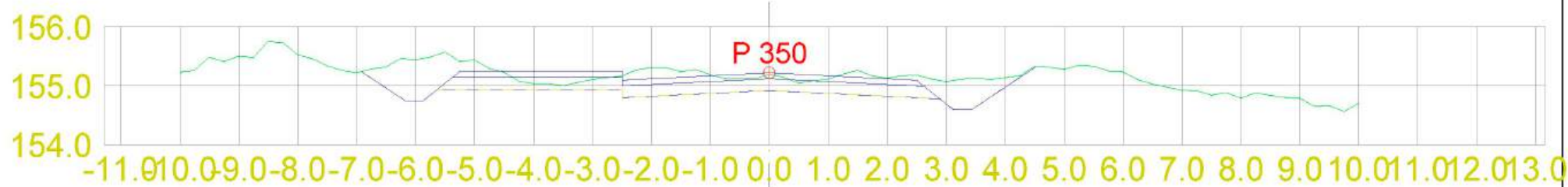
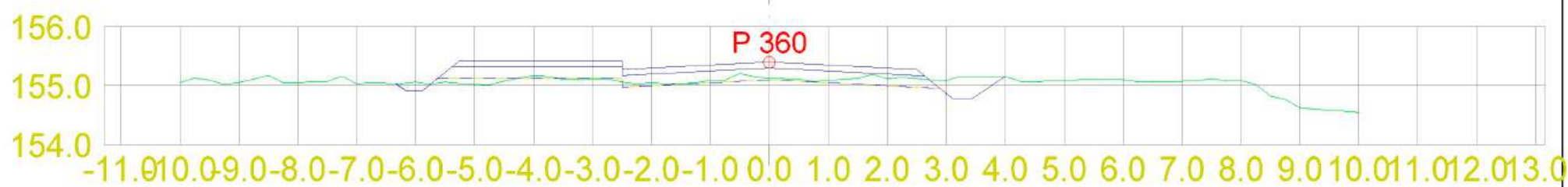
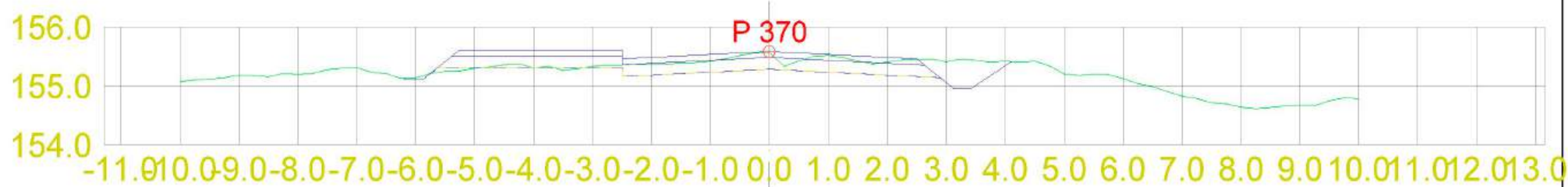
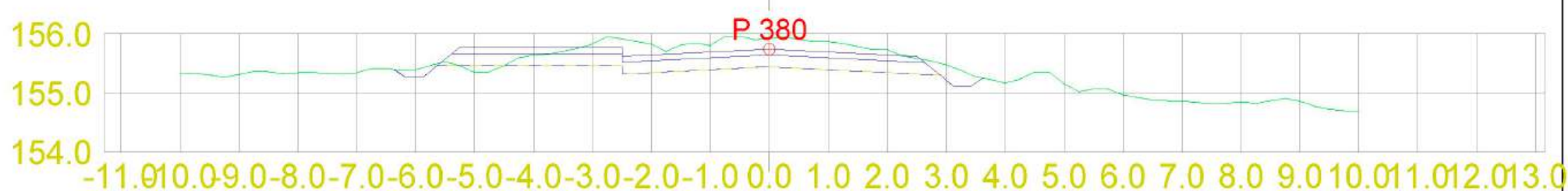
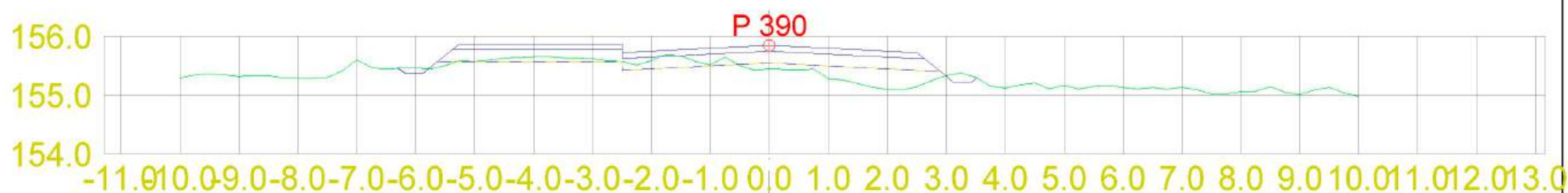
1:100 (A3)


309

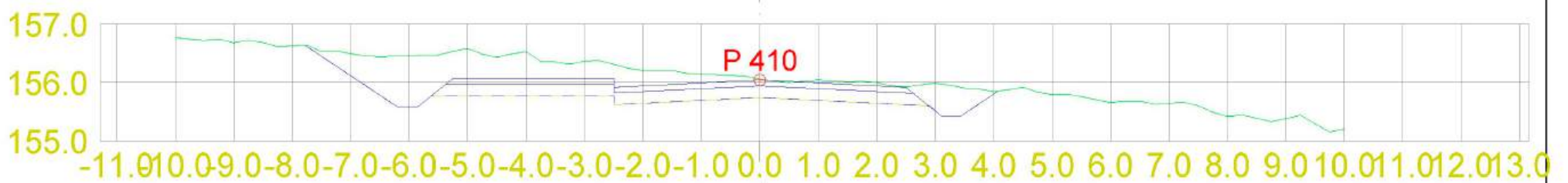
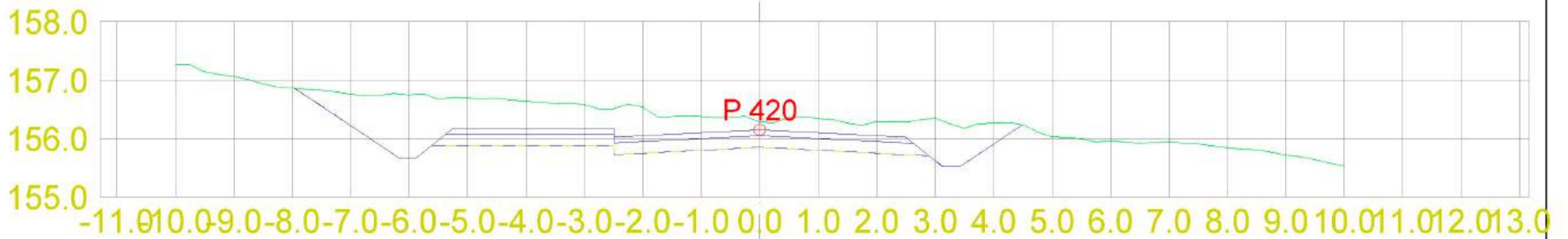
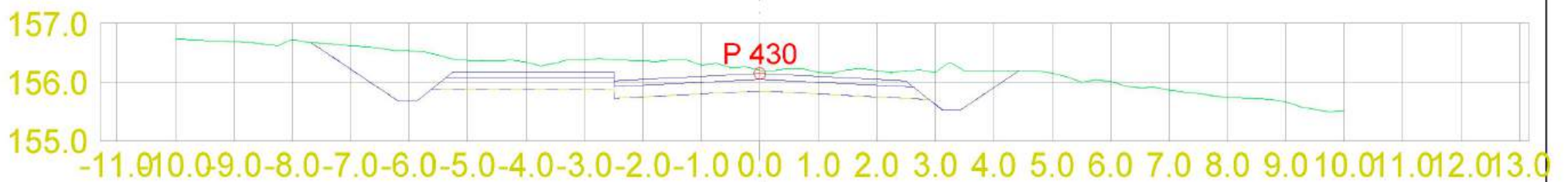
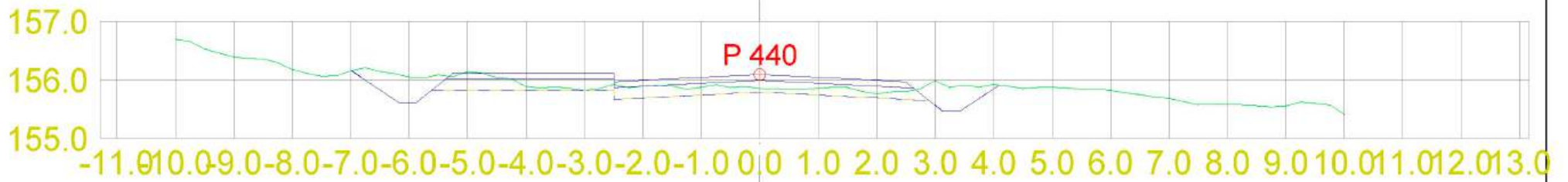
VEG NR.


SIDE

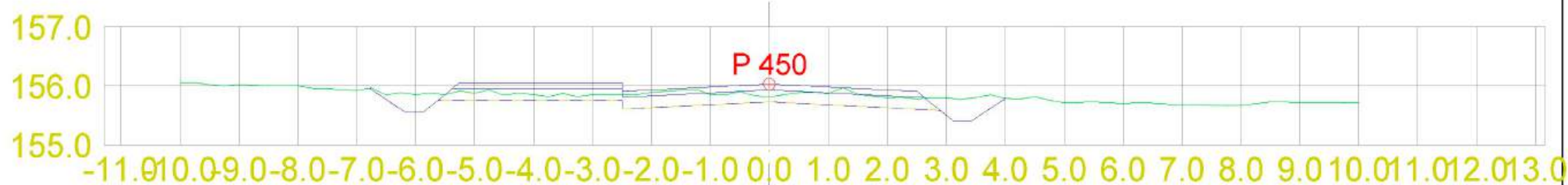
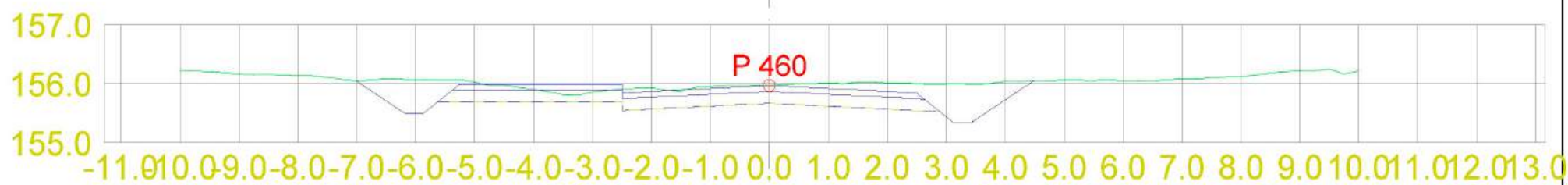
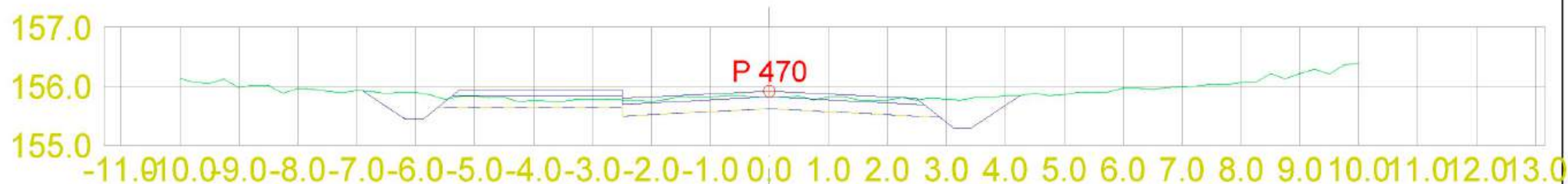
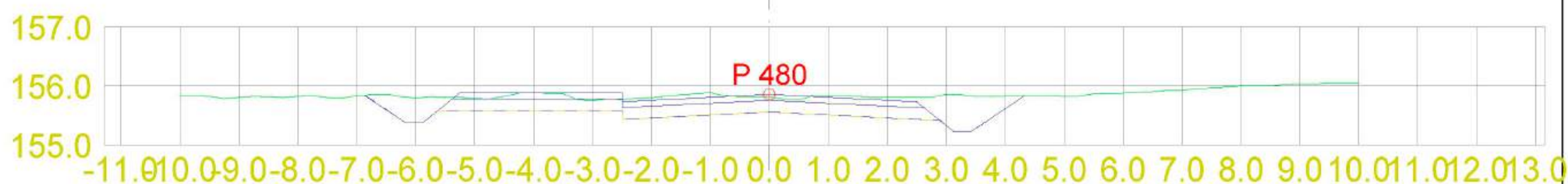
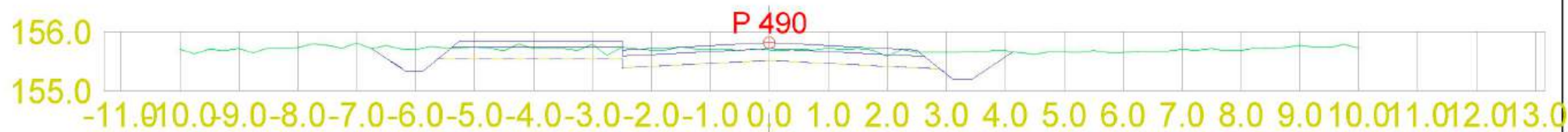
7




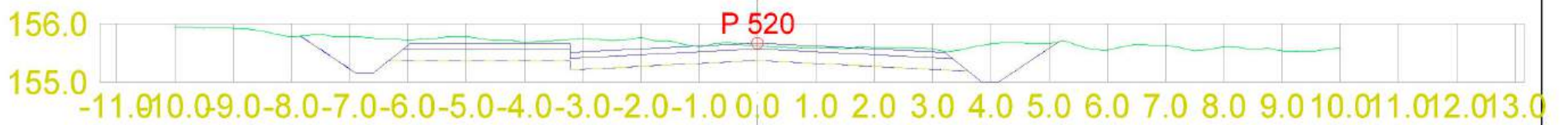
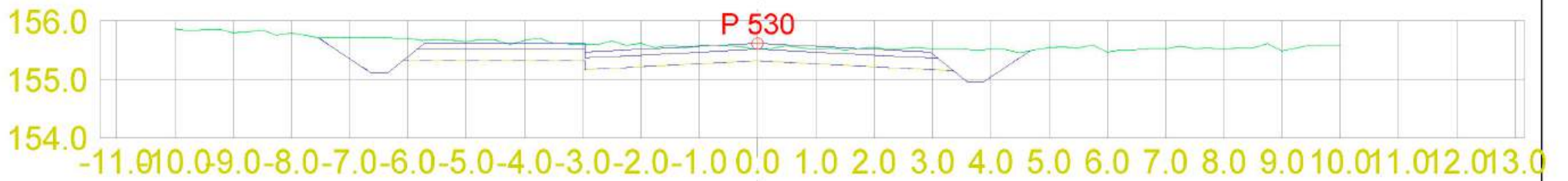
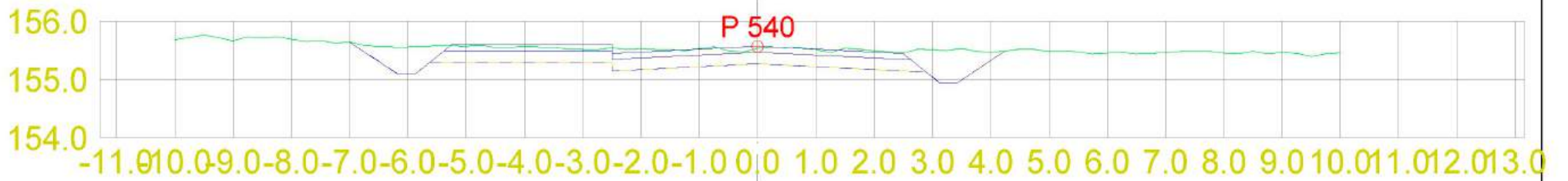
DATA/KARTGRUNNLAG:			OPPDRAGSGIVER:		TVERRPROFILER - VEG PROSJEKT: Hollerud Boligfelt Tverrprofiler SKV5		
DATO:	MÅLES.:	KONSTR.:					
21.09.2021	1:100 (A3)				309		8




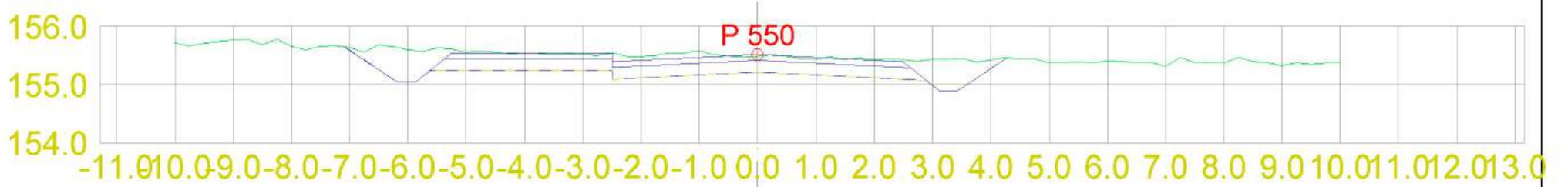
DATA/KARTGRUNNLAG:			OPPDRAGSGIVER:		TVERRPROFILER - VEG PROSJEKT: Hollerud Boligfelt Tverrprofiler SKV5		
DATO:	MÅLES.:	KONSTR.:					
21.09.2021	1:100 (A3)				309	VEG NR.	SIDE




DATA/KARTGRUNNLAG:			OPPDRAGSGIVER:		TVERRPROFILER - VEG PROSJEKT: Hollerud Boligfelt Tverrprofiler SKV5		
DATO:	MÅLES.:	KONSTR.:					
21.09.2021	1:100 (A3)				309	VEG NR.	SIDE



DATA/KARTGRUNNLAG:			OPPDRAGSGIVER:		TVERRPROFILER - VEG PROSJEKT: Hollerud Boligfelt Tverrprofiler SKV5		
DATO:	MÅLES.:	KONSTR.:					
21.09.2021	1:100 (A3)				309		11



DATA/KARTGRUNNLAG:			OPPDRAGSGIVER:		TVERRPROFILER - VEG PROSJEKT: Hollerud Boligfelt Tverrprofiler SKV5		
DATO:	MÅLES.:	KONSTR.:					
21.09.2021	1:100 (A3)				309	VEG NR.	SIDE